

7A

RESOLUTION NO. 2023-68

**A RESOLUTION OF THE BOARD OF DIRECTORS OF THE RURAL NORTH VACAVILLE WATER DISTRICT REQUESTING LAFCO APPROVE THE UPDATED DISTRICT BOUNDRY AND SPHERE OF INFLUENCE.**

**WHEREAS**, Solano LAFCO updates the Municipal Service Review (MSR) and Sphere of Influence (SOI) every 5 years; and,

**WHEREAS** the MSR has been updated by LAFCO dated final April 22, 2022; and,

**WHEREAS**, the SOI update remains to be completed by LAFCO; and,

**WHEREAS**, LAFCO requires that the District provide a request to LAFCO for an updated Boundary and updated SOI ; and,

**WHEREAS**, there have been many revisions to the SOI since the Formation of the District ; and,

**WHEREAS**, the District wants to clear up the discrepancies in the data relating to properties in the Sphere and,

**WHEREAS**,; the District has employed the services of a land mapping company, CalCad to have the most current information regarding assessor parcel numbers and,

**WHEREAS** ; The District and it's consultant CalCad have fully evaluated all the current study and reports from LAFCO regarding status of in the current sphere; and,

**WHEREAS**, District Resolutions 2021-50 and 2021-51 have District approved annexation requests pending LAFCO updated SOI; and

**WHEREAS**, this updated SOI does not expand the number connections in any way nor obligate the District to any infrastructure improvements and it is the interest of the District to provide the requested information to LAFCO;

**NOW, THEREFORE, BE IT RESOLVED**, by the Board of Directors of the Rural North Vacaville Water District as follows:

1. The recitals set forth above are true and correct.
2. This Board finds the updated Boundary and SOI is a reasonable request as presented in Exhibit A Proposed Boundary, Exhibit B current LAFCO parcel designations, Exhibit C list of APNs to add to the sphere.
3. This Resolution shall take effect immediately upon its adoption.

**PASSED AND ADOPTED** by the Board of Directors of the Rural North Vacaville Water District, this 11th day of April 2023, by the following vote

**AYES:** Patrick Sweeney, Ken Swenson, Stue Stickland  
**NOES:** Elizabeth Miles  
**ABSENT:** Bob Whitehouse  
**ABSTAIN:**

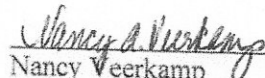
DocuSigned by:

Patrick J. Sweeney

DEC4AL06D3AM7B

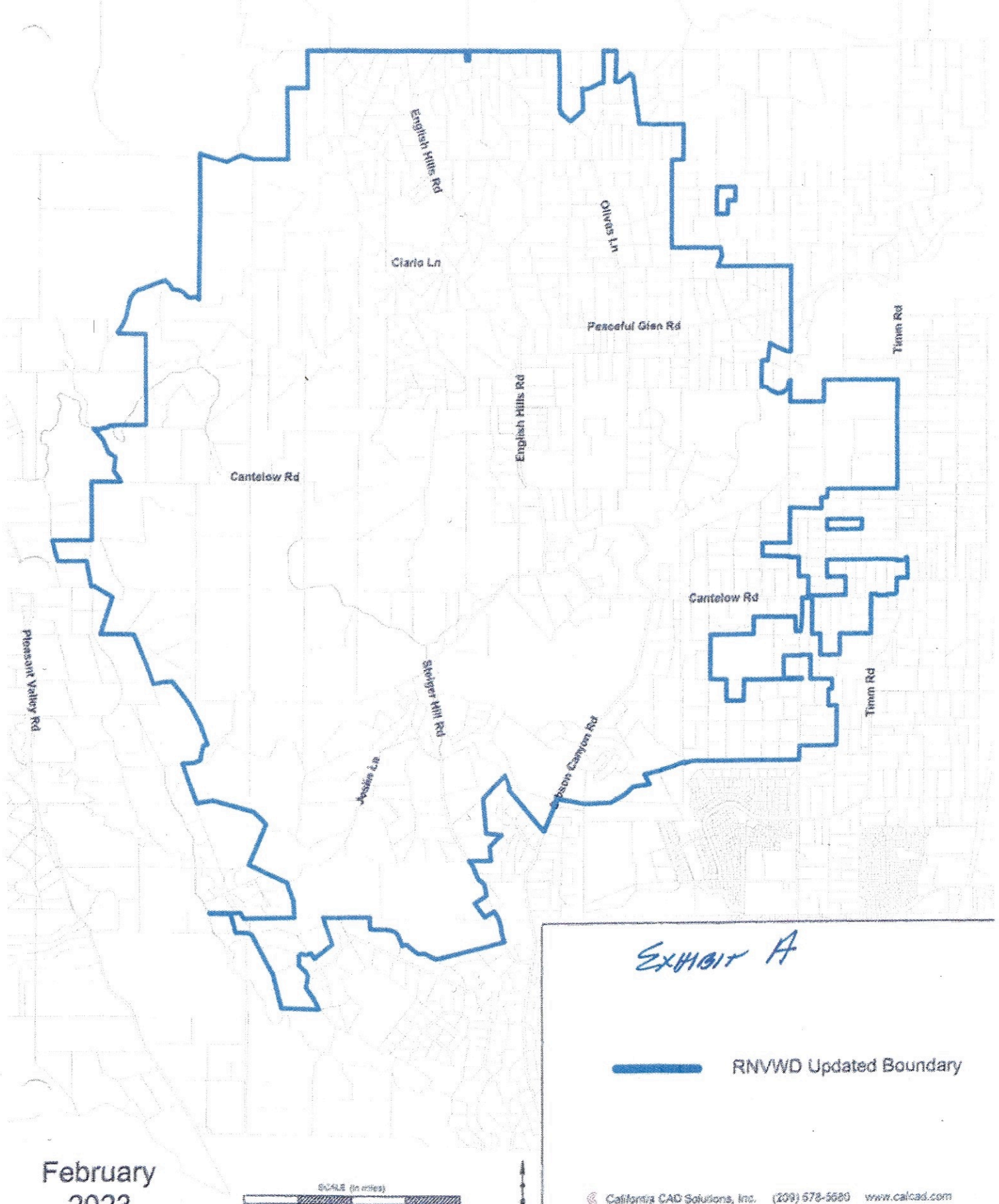
Pat Sweeney  President  
RNVWD Board of Directors

ATTEST:

  
Nancy Veerkamp  
RNVWD Board Clerk



# Rural North Vacaville Water District



February  
2023





# Rural North Vacaville Water District

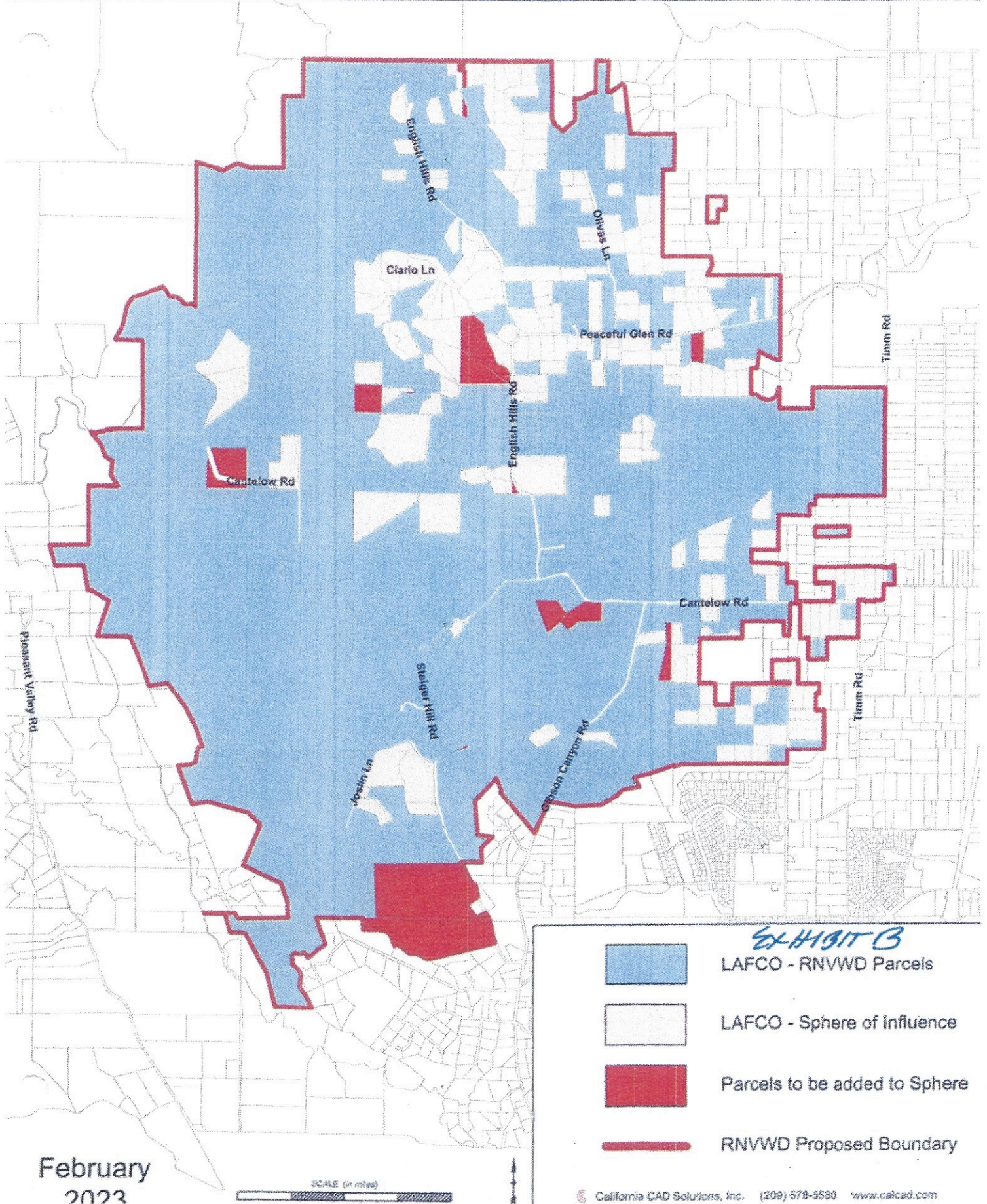


EXHIBIT C

#	ACRES	APN	2016 sphere map designation	Legal With /NOTES	*Total APN's making up the legal property	2023 RECOMMENDED DESIGNATION	COLOR KEY
1	0.37	0105200180	NO DESIGNATION	RNVWD RESOLUTION 2021-50 PERKINS	SEE RESO	Add_to_Sphere	LEGAL PROPERTY IS NOT IN THE DISTRICT OR IN THE SPHERE IN 2016 MAP
2	77.77	0123030060	NO DESIGNATION	RNVWD RESOLUTION 2021-51 ENGLISH HILLS LLC	SEE RESO	Add_to_Sphere	LEGAL PROPERTY IS NOT IN THE DISTRICT OR IN THE SPHERE IN 2016 MAP
3	54.29	0123070020	NO DESIGNATION	RNVWD RESOLUTION 2021-51 ENGLISH HILLS LLC	SEE RESO	Add_to_Sphere	LEGAL PROPERTY IS NOT IN THE DISTRICT OR IN THE SPHERE IN 2016 MAP
4	18.16	0102230070	IN DISTRICT	WENT TO "NO DESIGNATION WITH A WATER RIGHT" ON BOUNDARY LAFCO LUM MAP FROM 2022	1	CONFORM TO 2016 MAP	LEGAL PROPERTY CURRENTLY "IN THE DISTRICT" IN 2016 MAP
5	1.10	0104150350	NO DESIGNATION	LEGAL W/ 104-150-360 (already in sphere 2016 "fire")	2	Add_to_Sphere	LEGAL PROPERTY IN CURRENT SPHERE/FIRE IN 2016 MAP
6	1.54	0104150450	NO DESIGNATION	LEGAL W/ 104-150-440 (already in sphere 2016 "fire")	2	Add_to_Sphere	LEGAL PROPERTY IN CURRENT SPHERE/FIRE IN 2016 MAP
7	18.82	0105050410	NO DESIGNATION	X	1	Add_to_Sphere	LEGAL PROPERTY IS NOT IN THE DISTRICT OR IN THE SPHERE IN 2016 MAP
8	13.52	0105050420	NO DESIGNATION	LEGAL W/ 105-040-090 (already in sphere 2016 "fire")	2	Add_to_Sphere	LEGAL PROPERTY IN CURRENT SPHERE/FIRE IN 2016 MAP
9	0.34	0105050950	NO DESIGNATION	X	1	Add_to_Sphere	LEGAL PROPERTY IS NOT IN THE DISTRICT OR IN THE SPHERE IN 2016 MAP
10	5.01	0105060460	IN SPHERE/FIRE	WENT TO "NO DESIGNATION" ON BOUNDARY LAFCO LUM MAP FROM 2022	1	CONFORM TO 2016 MAP	LEGAL PROPERTY IN CURRENT SPHERE/FIRE IN 2016 MAP
11	0.16	0105070310	NO DESIGNATION	LEGAL W/ 105-070-320 (already in sphere 2016 "fire")	2	Add_to_Sphere	LEGAL PROPERTY IN CURRENT SPHERE/FIRE IN 2016 MAP
12	11.40	0105070370	NO DESIGNATION	LANDLOCKED-ACCESS REQ./CC-19 OR	1	Add_to_Sphere	LEGAL PROPERTY IS NOT IN THE DISTRICT OR IN THE SPHERE IN 2016 MAP
13	8.40	0105110730	IN DISTRICT	MORGAN PHASE 1 "NEW PARCELS"	1	UPDATE RECORDS	LEGAL PROPERTY CURRENTLY "IN THE DISTRICT" IN 2016 MAP
14	5.93	0105170050	NO DESIGNATION	LEGAL W/ 105-180-780 THEN THE 2016 DESIGNATION WAS "IN SPHERE" in fire.	2	Add_to_Sphere	LEGAL PROPERTY IN CURRENT SPHERE/FIRE IN 2016 MAP
15	1.64	0105170100	NO DESIGNATION	LEGAL W/ 105-180-770 THE 2016 DESIGNATION WAS "IN SPHERE" in fire.	1	Add_to_Sphere	LEGAL PROPERTY IN CURRENT SPHERE/FIRE IN 2016 MAP
16	9.73	0105170250	IN DISTRICT	MORGAN PHASE 1 "NEW PARCELS"	1	UPDATE RECORDS	LEGAL PROPERTY CURRENTLY "IN THE DISTRICT" IN 2016 MAP
17	0.58	0105220120	NO DESIGNATION	LEGAL W/ 0105-220-110, 130. SEE ADDITIONAL BREAKDOWN BELOW, part of #18	3	Add_to_Sphere	LEGAL PROPERTY IN CURRENT SPHERE/FIRE IN 2016 MAP
18	0.08	0105220130	NO DESIGNATION	LEGAL W/ 0105-220-110 [4.24 acres] already in sphere 2016 "fire" AND LEGAL WITH 0105-220-120 (in 2016 listed as "no designation"). Part of #17 above	3	Add_to_Sphere	LEGAL PROPERTY IN CURRENT SPHERE/FIRE IN 2016 MAP