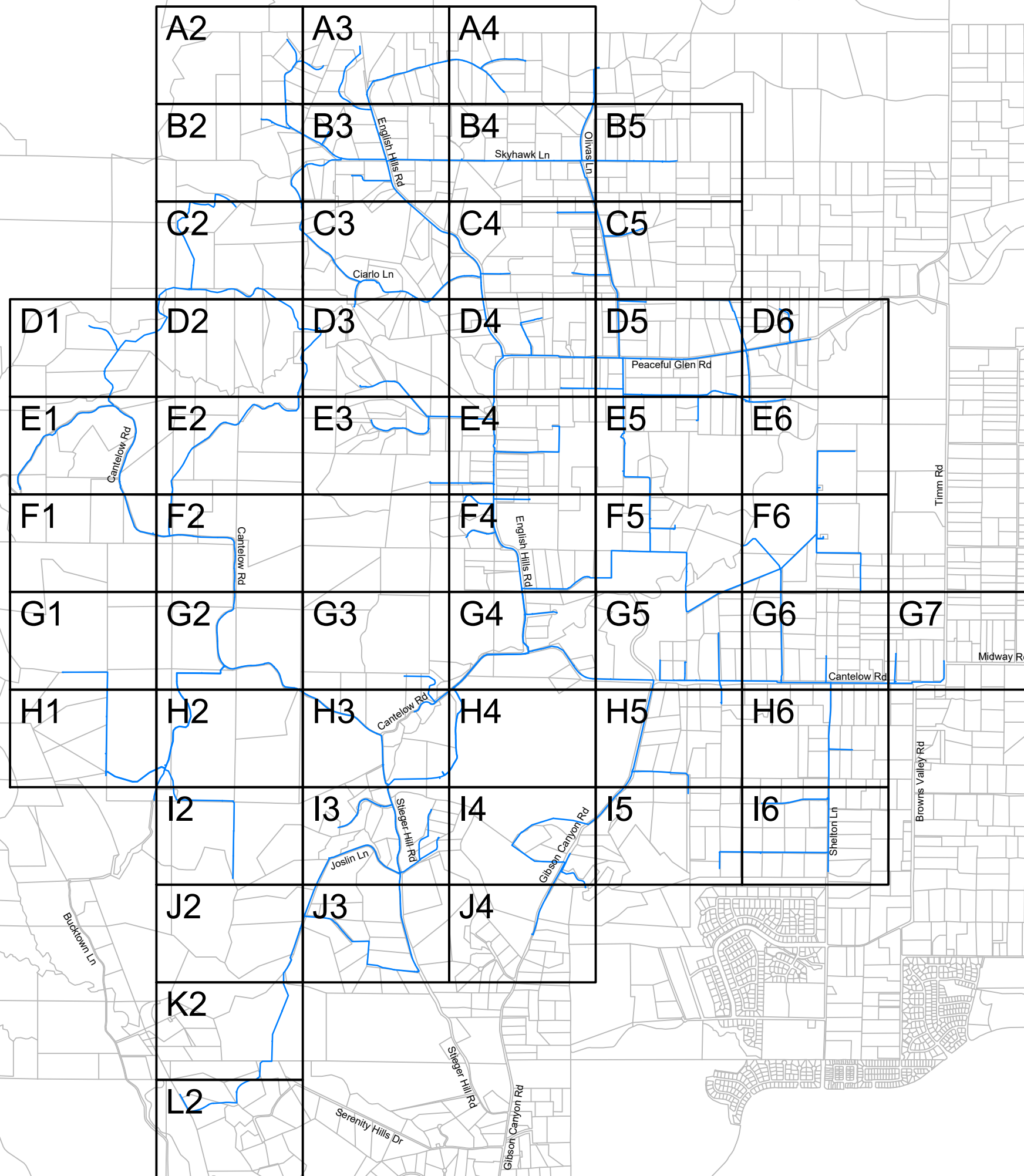


System Map

April 2023




Rural North Vacaville Water District



DATE PRINTED:
April 11, 2023



RURAL NORTH VACAVILLE WATER DISTRICT
WATER INFRASTRUCTURE



A2 A3
B2 B3

A2



104-150-030

104-150-010


RURAL NORTH VACAVILLE WATER DISTRICT ASSUMES NO LIABILITY FOR ERRORS OR OMISSIONS FOR UTILITY INFORMATION SHOWN ON THESE MAPS. ALL INFORMATION SHOULD BE FIELD VERIFIED.



DATE PRINTED:
April 11, 2023



RURAL NORTH VACAVILLE WATER DISTRICT
WATER INFRASTRUCTURE



A2	A3	A4
B2	B3	B4

A3




RURAL NORTH VACAVILLE WATER DISTRICT ASSUMES NO LIABILITY FOR ERRORS OR OMISSIONS FOR UTILITY INFORMATION SHOWN ON THESE MAPS. ALL INFORMATION SHOULD BE FIELD VERIFIED.



DATE PRINTED:
April 11, 2023



RURAL NORTH VACAVILLE WATER DISTRICT
WATER INFRASTRUCTURE



A3	A4
B3	B5

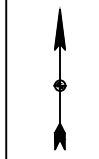
A4




RURAL NORTH VACAVILLE WATER DISTRICT ASSUMES NO LIABILITY FOR ERRORS OR OMISSIONS FOR UTILITY INFORMATION SHOWN ON THESE MAPS. ALL INFORMATION SHOULD BE FIELD VERIFIED.



DATE PRINTED:
April 11, 2023

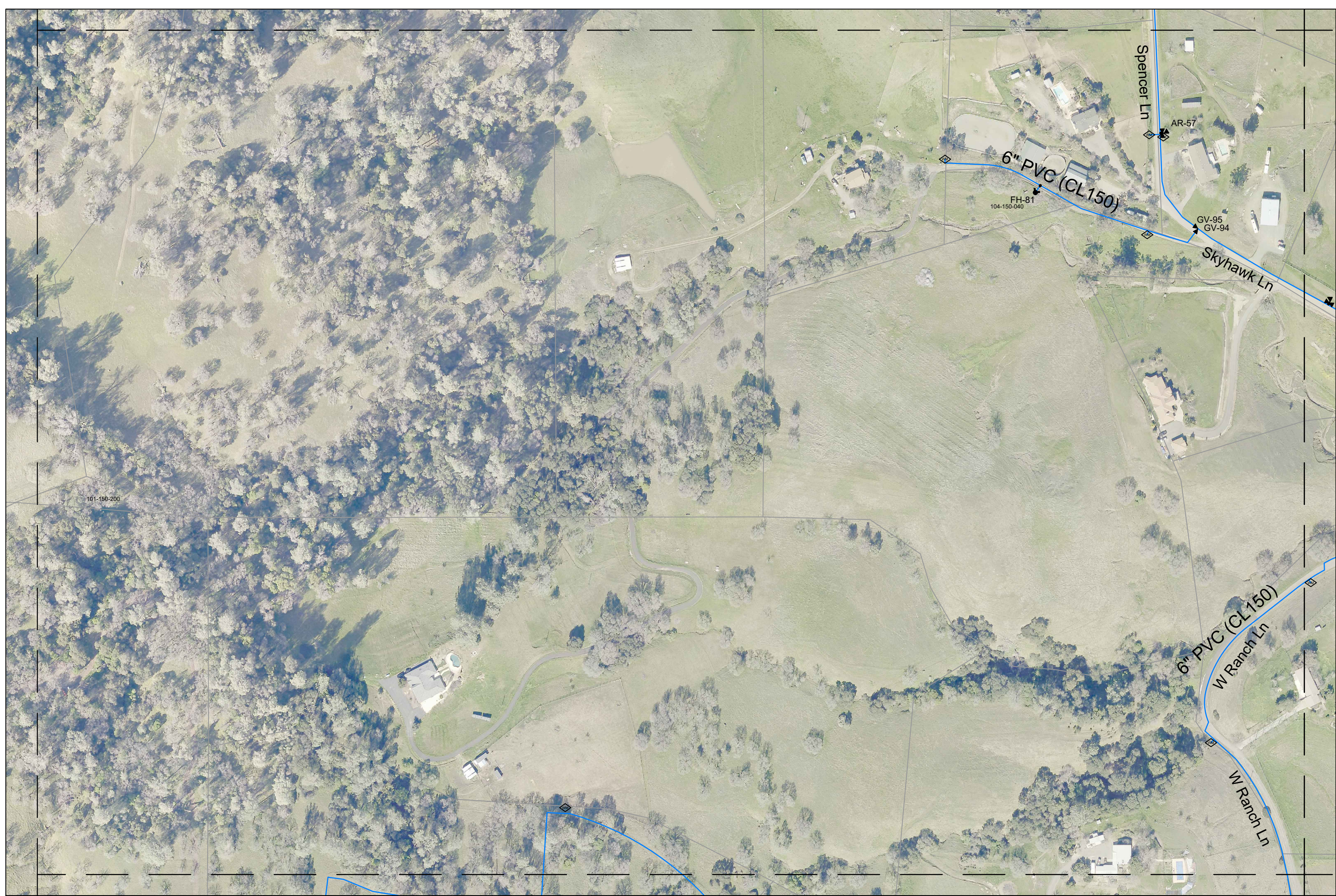


RURAL NORTH VACAVILLE WATER DISTRICT
WATER INFRASTRUCTURE



A2	A3
B2	B3
D1	C3

B2



101-150-200

FH-81
104-150-040

AR-57

GV-95
GV-94

Spencer Ln

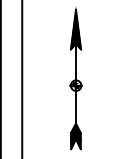
Skyhawk Ln

6" PVC (CL150)
W Ranch Ln

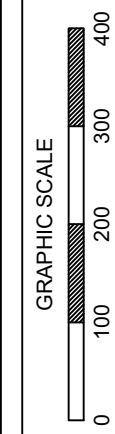
W Ranch Ln



DATE PRINTED:
April 11, 2023



RURAL NORTH VACAVILLE WATER DISTRICT
WATER INFRASTRUCTURE



A2	A3	A4
B2	B3	B4
C2	C3	C4

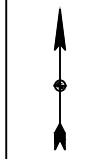
B3




RURAL NORTH VACAVILLE WATER DISTRICT ASSUMES NO LIABILITY FOR ERRORS OR OMISSIONS FOR UTILITY INFORMATION SHOWN ON THESE MAPS. ALL INFORMATION SHOULD BE FIELD VERIFIED.



DATE PRINTED:
April 11, 2023



RURAL NORTH VACAVILLE WATER DISTRICT
WATER INFRASTRUCTURE



A3	A4
B3	B4
C3	C4
	C5

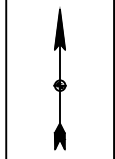
B4



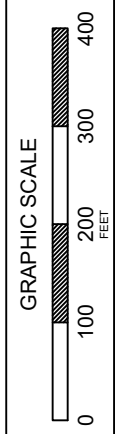
RURAL NORTH VACAVILLE WATER DISTRICT ASSUMES NO LIABILITY FOR ERRORS OR OMISSIONS FOR UTILITY INFORMATION SHOWN ON THESE MAPS. ALL INFORMATION SHOULD BE FIELD VERIFIED.



DATE PRINTED:
April 11, 2023



RURAL NORTH VACAVILLE WATER DISTRICT
WATER INFRASTRUCTURE

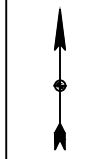


A4	B5
B4	C5
C4	


B5



DATE PRINTED:
April 11, 2023

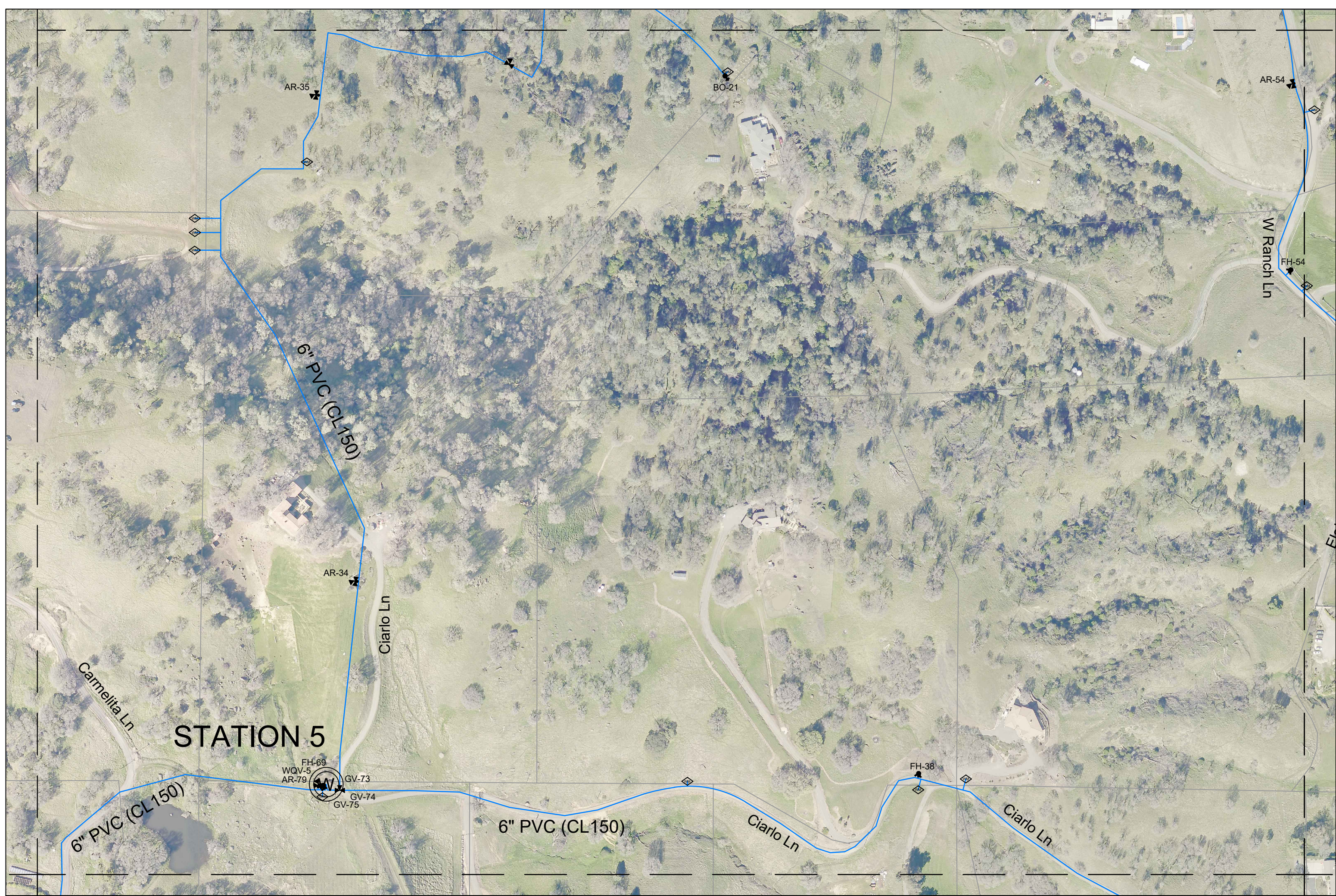


RURAL NORTH VACAVILLE WATER DISTRICT
WATER INFRASTRUCTURE



B2	B3
C2	C3
D1	D3

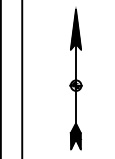
C2



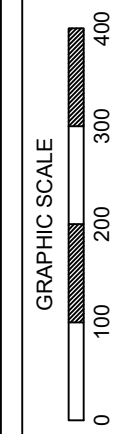
RURAL NORTH VACAVILLE WATER DISTRICT ASSUMES NO LIABILITY FOR ERRORS OR OMISSIONS FOR UTILITY INFORMATION SHOWN ON THESE MAPS. ALL INFORMATION SHOULD BE FIELD VERIFIED.



DATE PRINTED:
April 11, 2023



RURAL NORTH VACAVILLE WATER DISTRICT
WATER INFRASTRUCTURE



B2	B3	B4
C2	C3	C4
D2	D3	D4

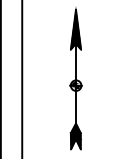
C3



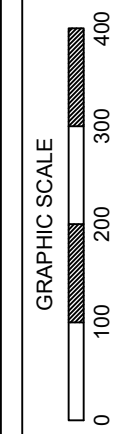
RURAL NORTH VACAVILLE WATER DISTRICT ASSUMES NO LIABILITY FOR ERRORS OR OMISSIONS FOR UTILITY INFORMATION SHOWN ON THESE MAPS. ALL INFORMATION SHOULD BE FIELD VERIFIED.



DATE PRINTED:
April 11, 2023



RURAL NORTH VACAVILLE WATER DISTRICT
WATER INFRASTRUCTURE



B3	B4	B5
C3	C4	C5
D3	D4	D5

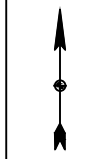
C4




RURAL NORTH VACAVILLE WATER DISTRICT ASSUMES NO LIABILITY FOR ERRORS OR OMISSIONS FOR UTILITY INFORMATION SHOWN ON THESE MAPS. ALL INFORMATION SHOULD BE FIELD VERIFIED.



DATE PRINTED:
April 11, 2023



RURAL NORTH VACAVILLE WATER DISTRICT
WATER INFRASTRUCTURE



B4	B5
C4	C5
D4	D5
	D6

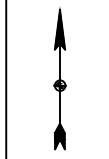
C5



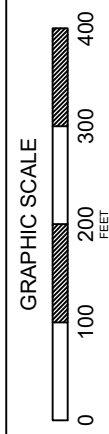
RURAL NORTH VACAVILLE WATER DISTRICT ASSUMES NO LIABILITY FOR ERRORS OR OMISSIONS FOR UTILITY INFORMATION SHOWN ON THESE MAPS. ALL INFORMATION SHOULD BE FIELD VERIFIED.



DATE PRINTED:
April 11, 2023



RURAL NORTH VACAVILLE WATER DISTRICT
WATER INFRASTRUCTURE




B2	C2
D1	D2
E1	E2

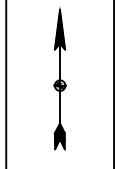
D1



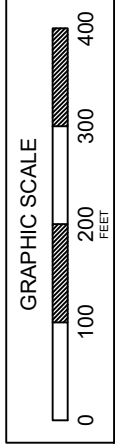
102-030-120



DATE PRINTED:
April 11, 2023



RURAL NORTH VACAVILLE WATER DISTRICT
WATER INFRASTRUCTURE



	C2	C3
D1	D2	D3
E1	E2	E3

D2


RURAL NORTH VACAVILLE WATER DISTRICT ASSUMES NO LIABILITY FOR ERRORS OR OMISSIONS FOR UTILITY INFORMATION SHOWN ON THESE MAPS. ALL INFORMATION SHOULD BE FIELD VERIFIED.



DATE PRINTED:
April 11, 2023



RURAL NORTH VACAVILLE WATER DISTRICT
WATER INFRASTRUCTURE



C2	C3	C4
D2	D3	D4
E2	E3	E4

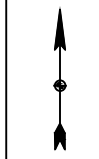
D3




RURAL NORTH VACAVILLE WATER DISTRICT ASSUMES NO LIABILITY FOR ERRORS OR OMISSIONS FOR UTILITY INFORMATION SHOWN ON THESE MAPS. ALL INFORMATION SHOULD BE FIELD VERIFIED.



DATE PRINTED:
April 11, 2023



RURAL NORTH VACAVILLE WATER DISTRICT
WATER INFRASTRUCTURE



C3	C4	C5
D3	D4	D5
E3	E4	E5

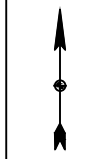
D4



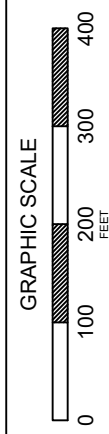
RURAL NORTH VACAVILLE WATER DISTRICT ASSUMES NO LIABILITY FOR ERRORS OR OMISSIONS FOR UTILITY INFORMATION SHOWN ON THESE MAPS. ALL INFORMATION SHOULD BE FIELD VERIFIED.



DATE PRINTED:
April 11, 2023

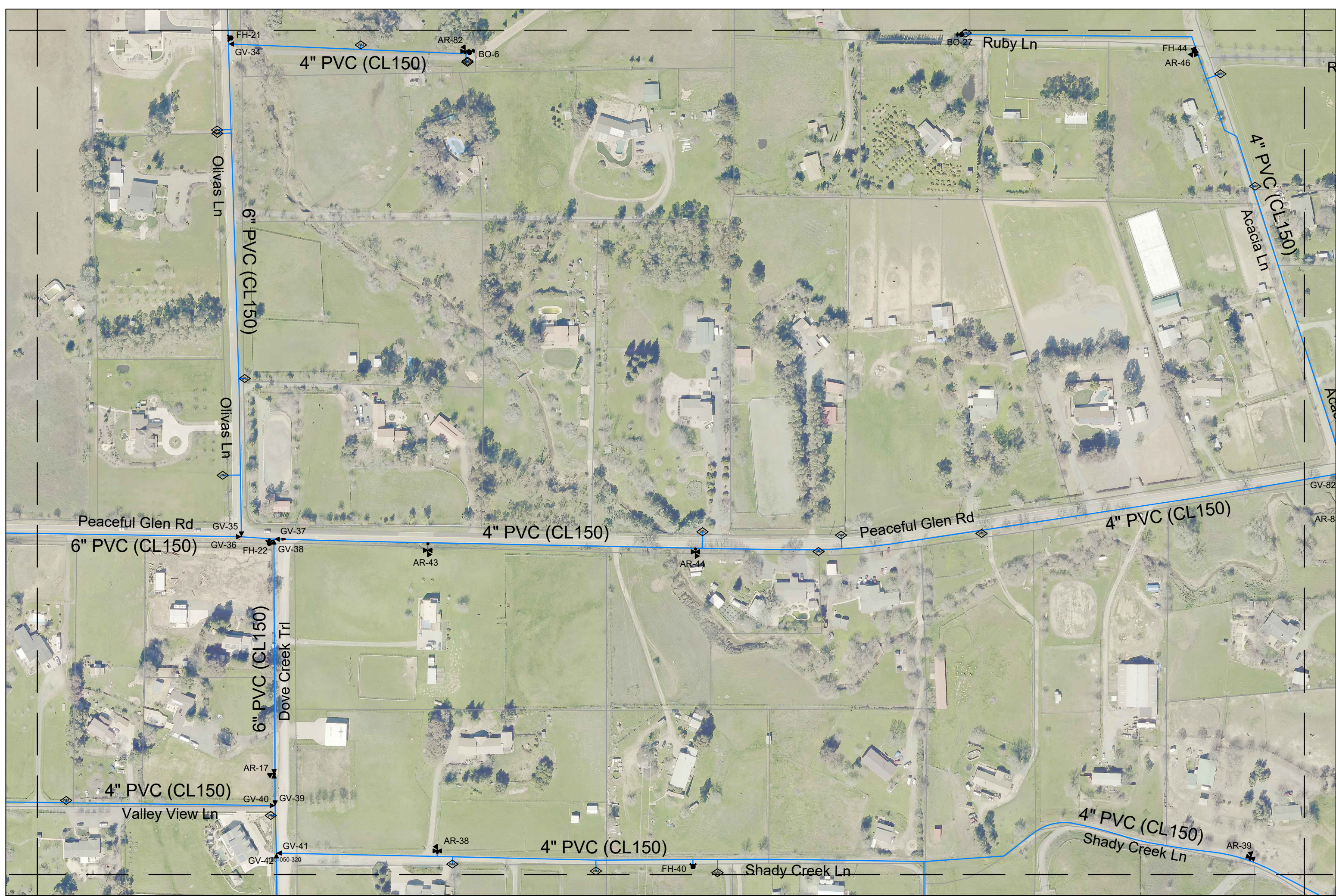


RURAL NORTH VACAVILLE WATER DISTRICT
WATER INFRASTRUCTURE



C4	C5	
D4	D5	D6
E4	E5	E6

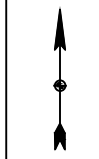
D5




RURAL NORTH VACAVILLE WATER DISTRICT ASSUMES NO LIABILITY FOR ERRORS OR OMISSIONS FOR UTILITY INFORMATION SHOWN ON THESE MAPS. ALL INFORMATION SHOULD BE FIELD VERIFIED.



DATE PRINTED:
April 11, 2023



RURAL NORTH VACAVILLE WATER DISTRICT
WATER INFRASTRUCTURE



C5	
D5	D6
E5	E6

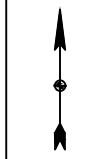
D6




RURAL NORTH VACAVILLE WATER DISTRICT ASSUMES NO LIABILITY FOR ERRORS OR OMISSIONS FOR UTILITY INFORMATION SHOWN ON THESE MAPS. ALL INFORMATION SHOULD BE FIELD VERIFIED.



DATE PRINTED:
April 11, 2023



RURAL NORTH VACAVILLE WATER DISTRICT
WATER INFRASTRUCTURE



D1	D2
E1	E2
F1	F2

E1



RURAL NORTH VACAVILLE WATER DISTRICT ASSUMES NO LIABILITY FOR ERRORS OR OMISSIONS FOR UTILITY INFORMATION SHOWN ON THESE MAPS. ALL INFORMATION SHOULD BE FIELD VERIFIED.



105-040-330

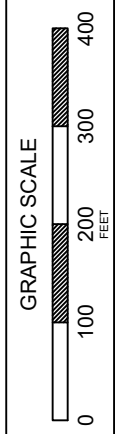
105-040-340



DATE PRINTED:
April 11, 2023



RURAL NORTH VACAVILLE WATER DISTRICT
WATER INFRASTRUCTURE

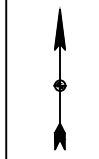


D1	D2	D3
E1	E2	E3
F1	F2	


E2



DATE PRINTED:
April 11, 2023

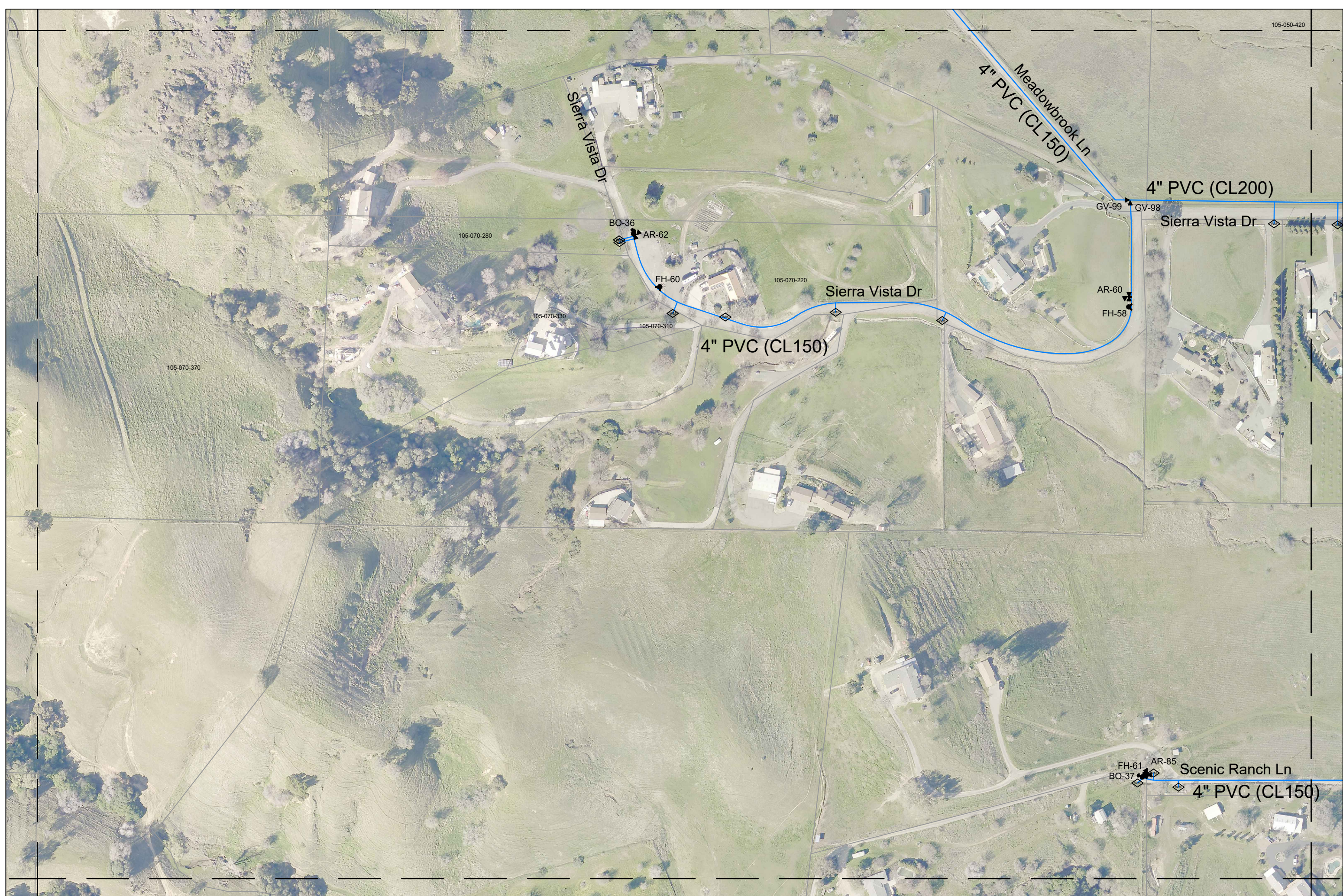


RURAL NORTH VACAVILLE WATER DISTRICT
WATER INFRASTRUCTURE



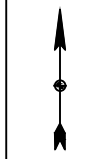
D2	D3	D4
E2	E3	E4
F2		F4

E3






DATE PRINTED:
April 11, 2023

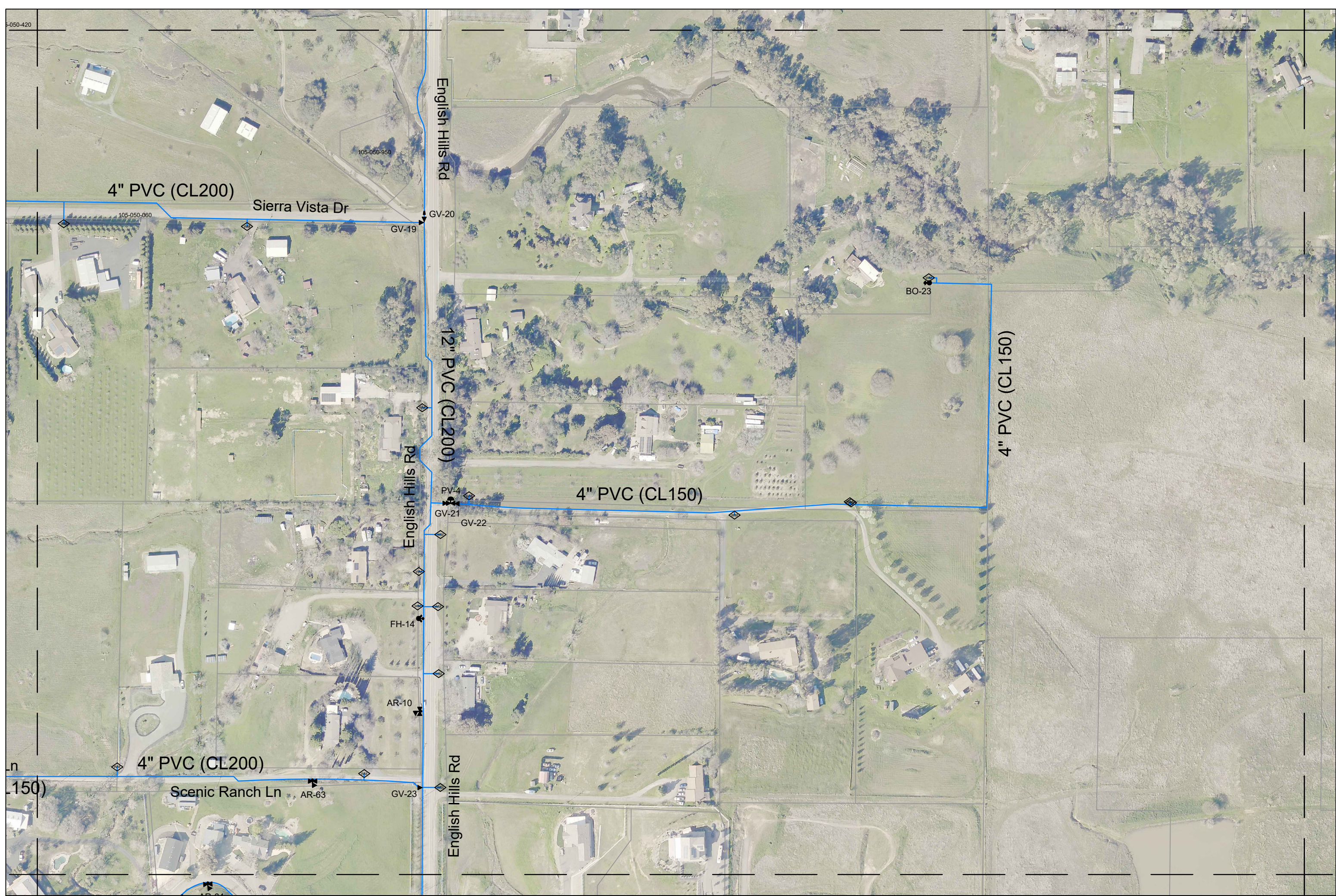


RURAL NORTH VACAVILLE WATER DISTRICT
WATER INFRASTRUCTURE



D3	D4	D5
E3	E4	E5
F4	F5	

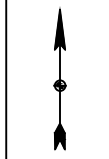
E4



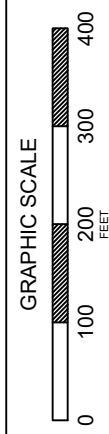
RURAL NORTH VACAVILLE WATER DISTRICT ASSUMES NO LIABILITY FOR ERRORS OR OMISSIONS FOR UTILITY INFORMATION SHOWN ON THESE MAPS. ALL INFORMATION SHOULD BE FIELD VERIFIED.



DATE PRINTED:
April 11, 2023



RURAL NORTH VACAVILLE WATER DISTRICT
WATER INFRASTRUCTURE



D4	D5	D6
E4	E5	E6
F4	F5	F6

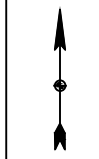
E5




RURAL NORTH VACAVILLE WATER DISTRICT ASSUMES NO LIABILITY FOR ERRORS OR OMISSIONS FOR UTILITY INFORMATION SHOWN ON THESE MAPS. ALL INFORMATION SHOULD BE FIELD VERIFIED.



DATE PRINTED:
April 11, 2023



RURAL NORTH VACAVILLE WATER DISTRICT
WATER INFRASTRUCTURE



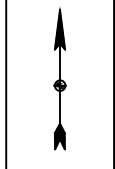
D5	D6
E5	E6
F5	F6

E6

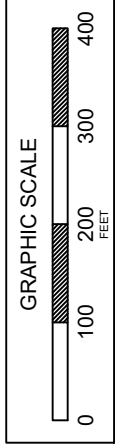




DATE PRINTED:
April 11, 2023



RURAL NORTH VACAVILLE WATER DISTRICT
WATER INFRASTRUCTURE

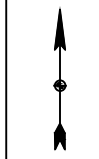


E1	E2
F1	F2
G1	G2


F1



DATE PRINTED:
April 11, 2023



RURAL NORTH VACAVILLE WATER DISTRICT
WATER INFRASTRUCTURE



E1	E2	E3
F1	F2	G3
G1	G2	G3

F2



6" PVC (CL150)
Stagecoach Ln

6" PVC (CL200)

12" PVC (CL200)
Cantelow Rd

12" PVC (CL200)

Cantelow Rd

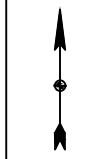
GV-3
GV-4

AR-4


105-100-010



DATE PRINTED:
April 11, 2023



RURAL NORTH VACAVILLE WATER DISTRICT
WATER INFRASTRUCTURE



E3	E4	E5
G3	F4	F5
G4		G5

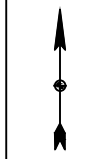
F4




RURAL NORTH VACAVILLE WATER DISTRICT ASSUMES NO LIABILITY FOR ERRORS OR OMISSIONS FOR UTILITY INFORMATION SHOWN ON THESE MAPS. ALL INFORMATION SHOULD BE FIELD VERIFIED.



DATE PRINTED:
April 11, 2023



RURAL NORTH VACAVILLE WATER DISTRICT
WATER INFRASTRUCTURE



E4	E5	E6
F4	F5	F6
G4	G5	G6

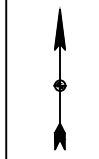
F5




105-120-010



DATE PRINTED:
April 11, 2023

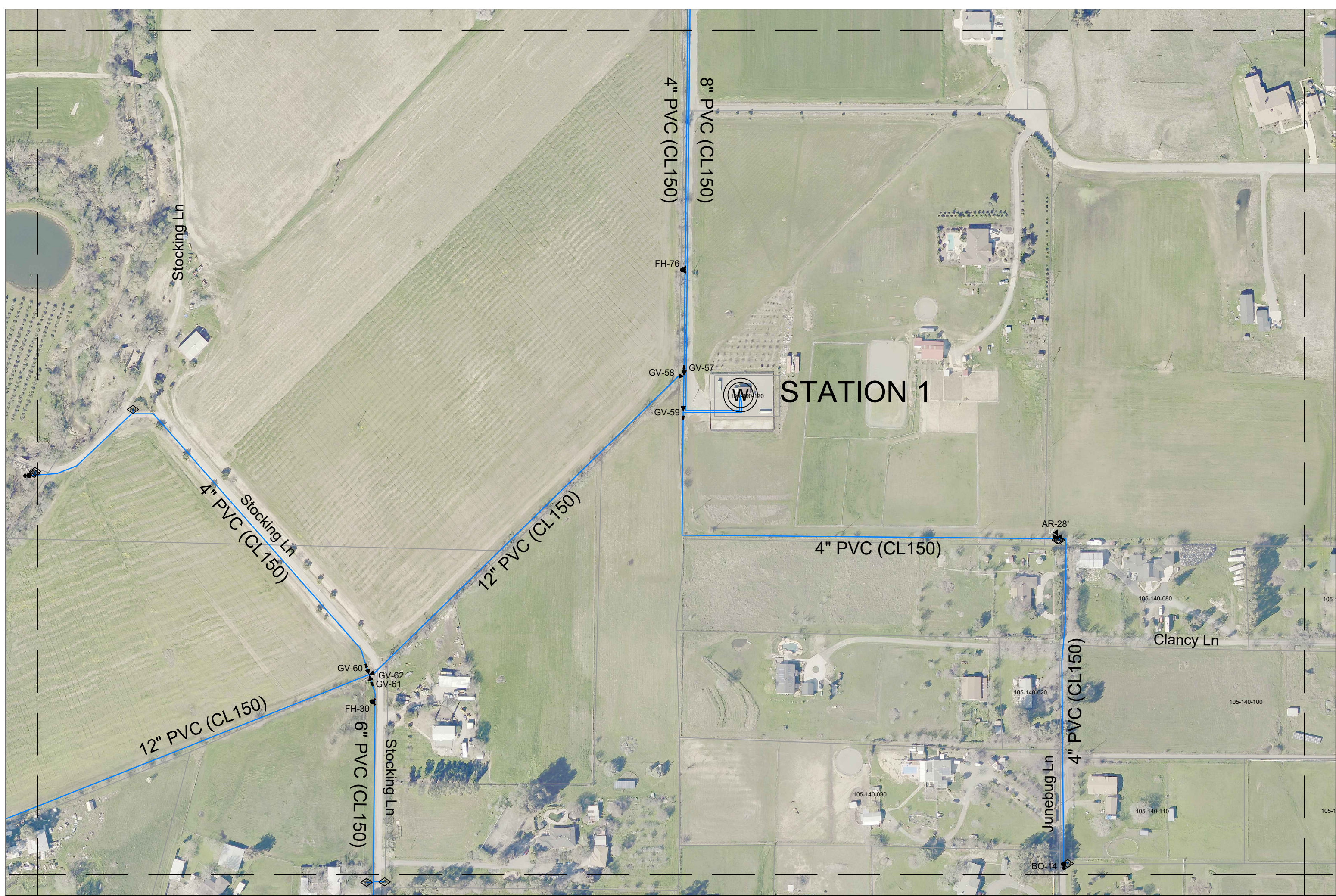


RURAL NORTH VACAVILLE WATER DISTRICT
WATER INFRASTRUCTURE



E5	E6	
F5	F6	
G5	G6	G7

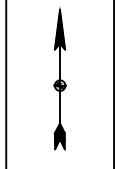
F6



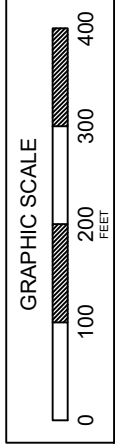
RURAL NORTH VACAVILLE WATER DISTRICT ASSUMES NO LIABILITY FOR ERRORS OR OMISSIONS FOR UTILITY INFORMATION SHOWN ON THESE MAPS. ALL INFORMATION SHOULD BE FIELD VERIFIED.



DATE PRINTED:
April 11, 2023



RURAL NORTH VACAVILLE WATER DISTRICT
WATER INFRASTRUCTURE

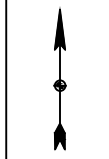


F1	F2
G1	G2
H1	H2

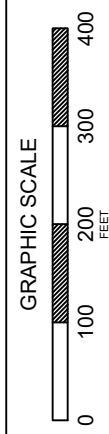
G1



DATE PRINTED:
April 11, 2023



RURAL NORTH VACAVILLE WATER DISTRICT
WATER INFRASTRUCTURE



F1	F2
G1	G2
H1	H2

G2




RURAL NORTH VACAVILLE WATER DISTRICT ASSUMES NO LIABILITY FOR ERRORS OR OMISSIONS FOR UTILITY INFORMATION SHOWN ON THESE MAPS. ALL INFORMATION SHOULD BE FIELD VERIFIED.



DATE PRINTED:
April 11, 2023



RURAL NORTH VACAVILLE WATER DISTRICT
WATER INFRASTRUCTURE

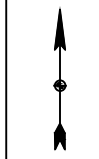


F2		F4
G2	G3	G4
H2	H3	H4


G3



DATE PRINTED:
April 11, 2023



RURAL NORTH VACAVILLE WATER DISTRICT
WATER INFRASTRUCTURE



F4	F5	F6
G4	G5	G6
H4	H5	H6

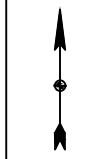
G5




RURAL NORTH VACAVILLE WATER DISTRICT ASSUMES NO LIABILITY FOR ERRORS OR OMISSIONS FOR UTILITY INFORMATION SHOWN ON THESE MAPS. ALL INFORMATION SHOULD BE FIELD VERIFIED.



DATE PRINTED:
April 11, 2023

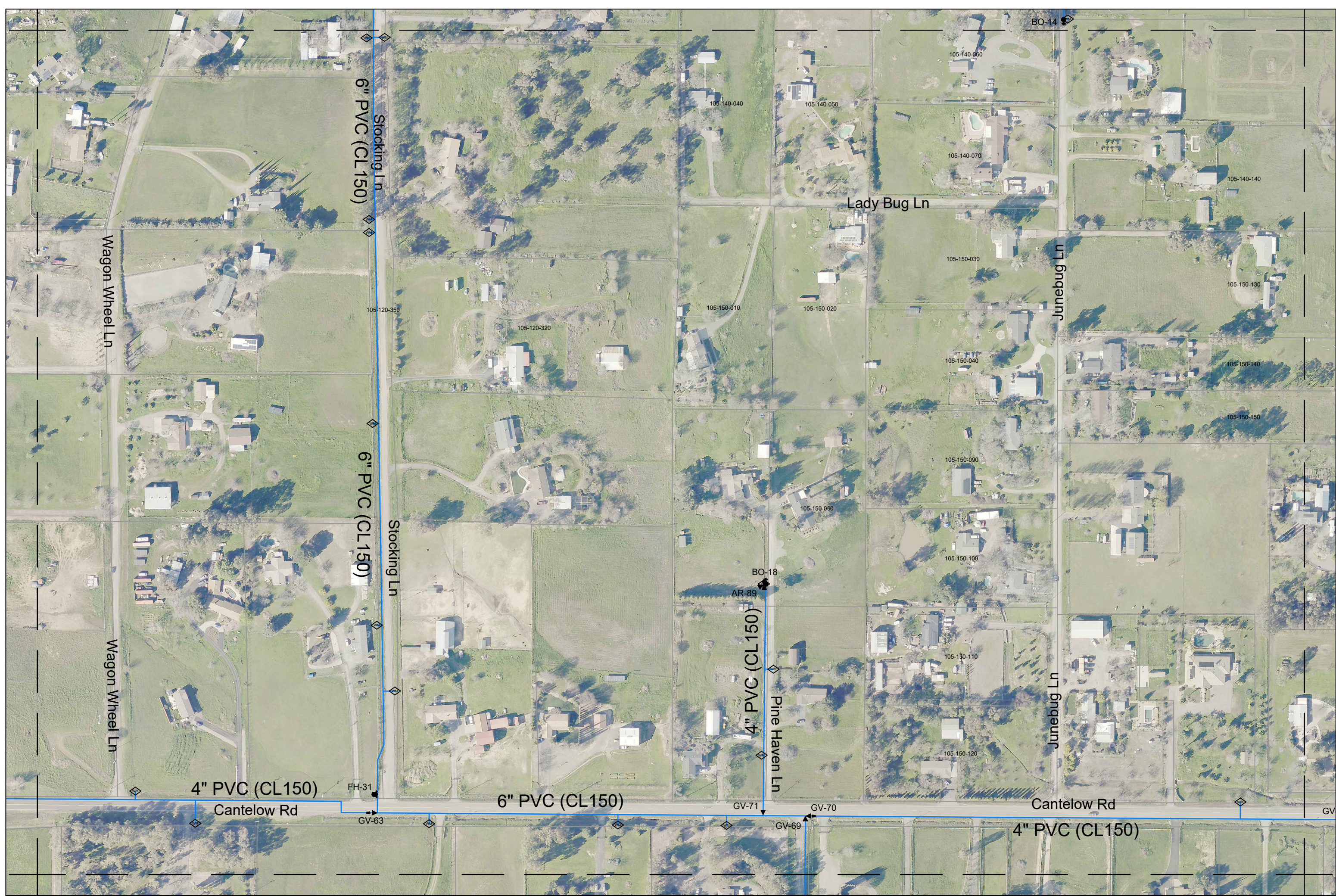


RURAL NORTH VACAVILLE WATER DISTRICT
WATER INFRASTRUCTURE



F5	F6
G5	G6
H5	H6

G6




RURAL NORTH VACAVILLE WATER DISTRICT ASSUMES NO LIABILITY FOR ERRORS OR OMISSIONS FOR UTILITY INFORMATION SHOWN ON THESE MAPS. ALL INFORMATION SHOULD BE FIELD VERIFIED.



DATE PRINTED:
April 11, 2023



RURAL NORTH VACAVILLE WATER DISTRICT
WATER INFRASTRUCTURE



F6	
G6	G7
H6	

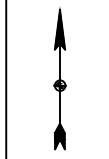
G7



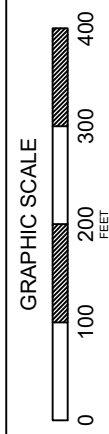
RURAL NORTH VACAVILLE WATER DISTRICT ASSUMES NO LIABILITY FOR ERRORS OR OMISSIONS FOR UTILITY INFORMATION SHOWN ON THESE MAPS. ALL INFORMATION SHOULD BE FIELD VERIFIED.



DATE PRINTED:
April 11, 2023



RURAL NORTH VACAVILLE WATER DISTRICT
WATER INFRASTRUCTURE



G1	G2
H1	H2
I2	

H1



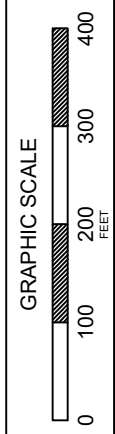
RURAL NORTH VACAVILLE WATER DISTRICT ASSUMES NO LIABILITY FOR ERRORS OR OMISSIONS FOR UTILITY INFORMATION SHOWN ON THESE MAPS. ALL INFORMATION SHOULD BE FIELD VERIFIED.



DATE PRINTED:
April 11, 2023



RURAL NORTH VACAVILLE WATER DISTRICT
WATER INFRASTRUCTURE



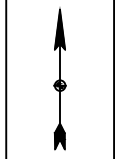
G1	G2	G3
H1	H2	H3
I2		I3

H2

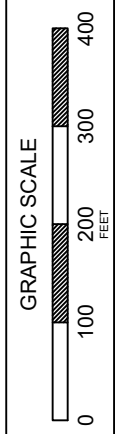
RURAL NORTH VACAVILLE WATER DISTRICT ASSUMES NO LIABILITY FOR ERRORS OR OMISSIONS FOR UTILITY INFORMATION SHOWN ON THESE MAPS. ALL INFORMATION SHOULD BE FIELD VERIFIED.



DATE PRINTED:
April 11, 2023



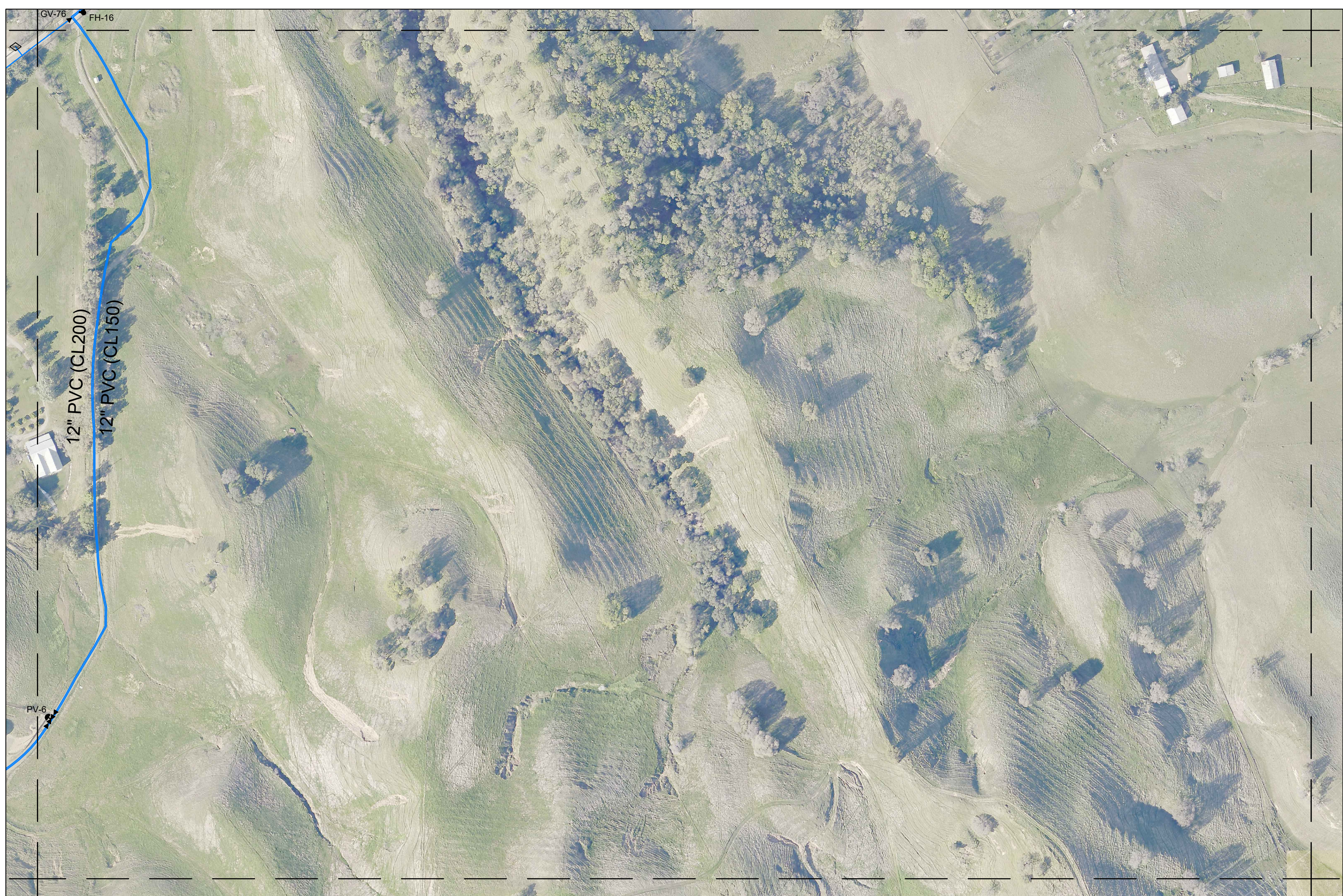
RURAL NORTH VACAVILLE WATER DISTRICT
WATER INFRASTRUCTURE



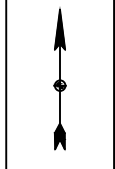
G2	G3	G4
H2	H3	H4
I2	I3	I4

H3

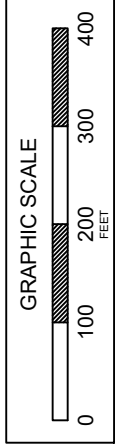
RURAL NORTH VACAVILLE WATER DISTRICT ASSUMES NO LIABILITY FOR ERRORS OR OMISSIONS FOR UTILITY INFORMATION SHOWN ON THESE MAPS. ALL INFORMATION SHOULD BE FIELD VERIFIED.



DATE PRINTED:
April 11, 2023



RURAL NORTH VACAVILLE WATER DISTRICT
WATER INFRASTRUCTURE

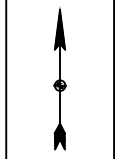


G3	G4	G5
H3	H4	H5
I3	I4	I5

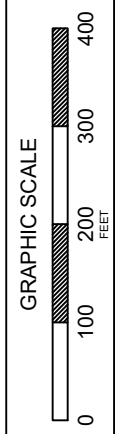
H4



DATE PRINTED:
April 11, 2023



RURAL NORTH VACAVILLE WATER DISTRICT
WATER INFRASTRUCTURE



G4	G5	G6
H4	H5	H6
I4	I5	I6

H5

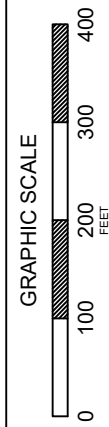
RURAL NORTH VACAVILLE WATER DISTRICT ASSUMES NO LIABILITY FOR ERRORS OR OMISSIONS FOR UTILITY INFORMATION SHOWN ON THESE MAPS. ALL INFORMATION SHOULD BE FIELD VERIFIED.



DATE PRINTED:
April 11, 2023

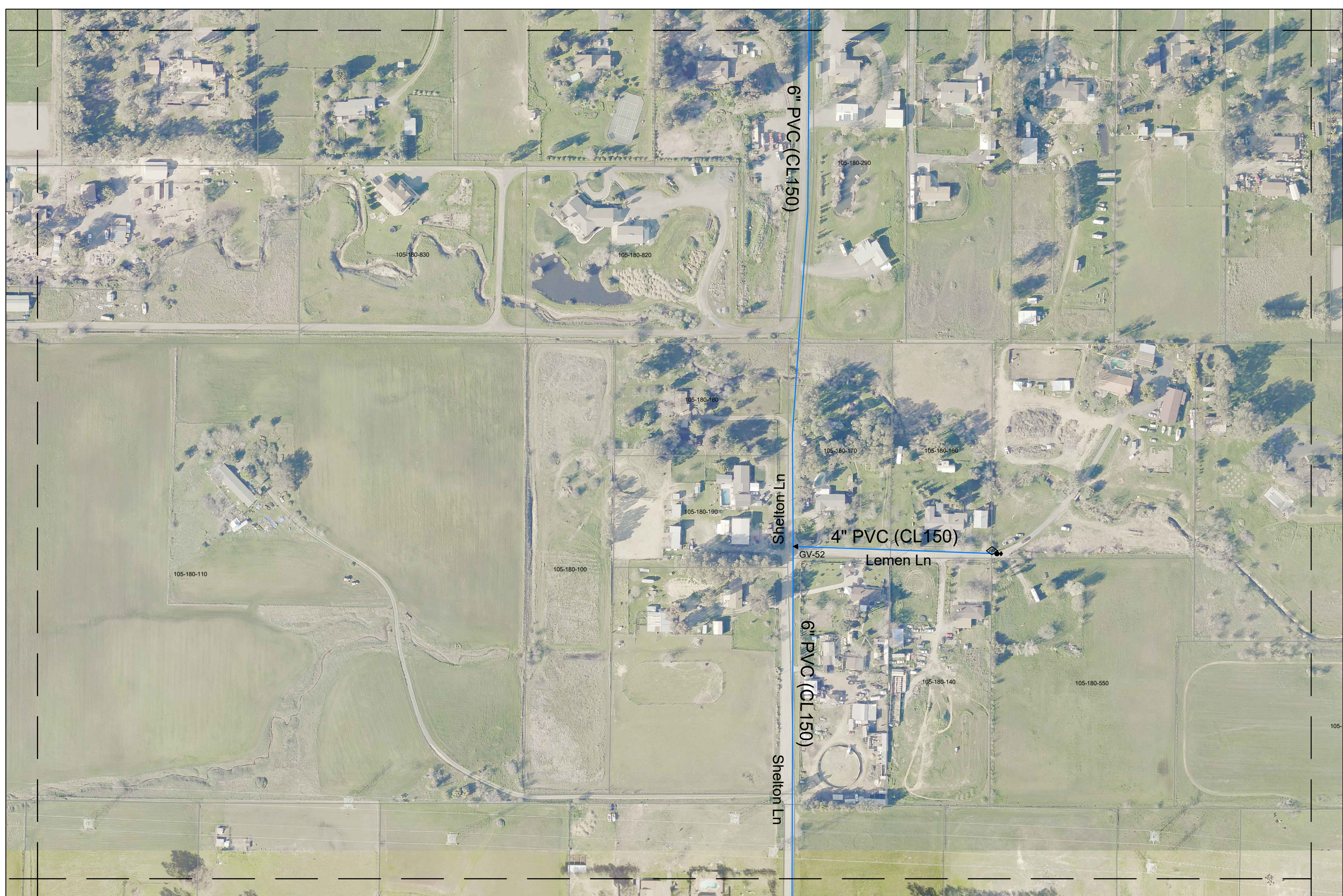


RURAL NORTH VACAVILLE WATER DISTRICT
WATER INFRASTRUCTURE



G5	G6	G7
H5	H6	
I5	I6	

H6



6" PVC (CL150)

4" PVC (CL150)

6" PVC (CL150)

Shelton Ln

Shelton Ln

Lemen Ln

GV-52

105-180-110

105-180-830

105-180-820

105-180-290

105-180-180

105-180-170

105-180-160

105-180-190

105-180-100

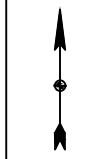
105-180-140

105-180-550


105-



DATE PRINTED:
April 11, 2023

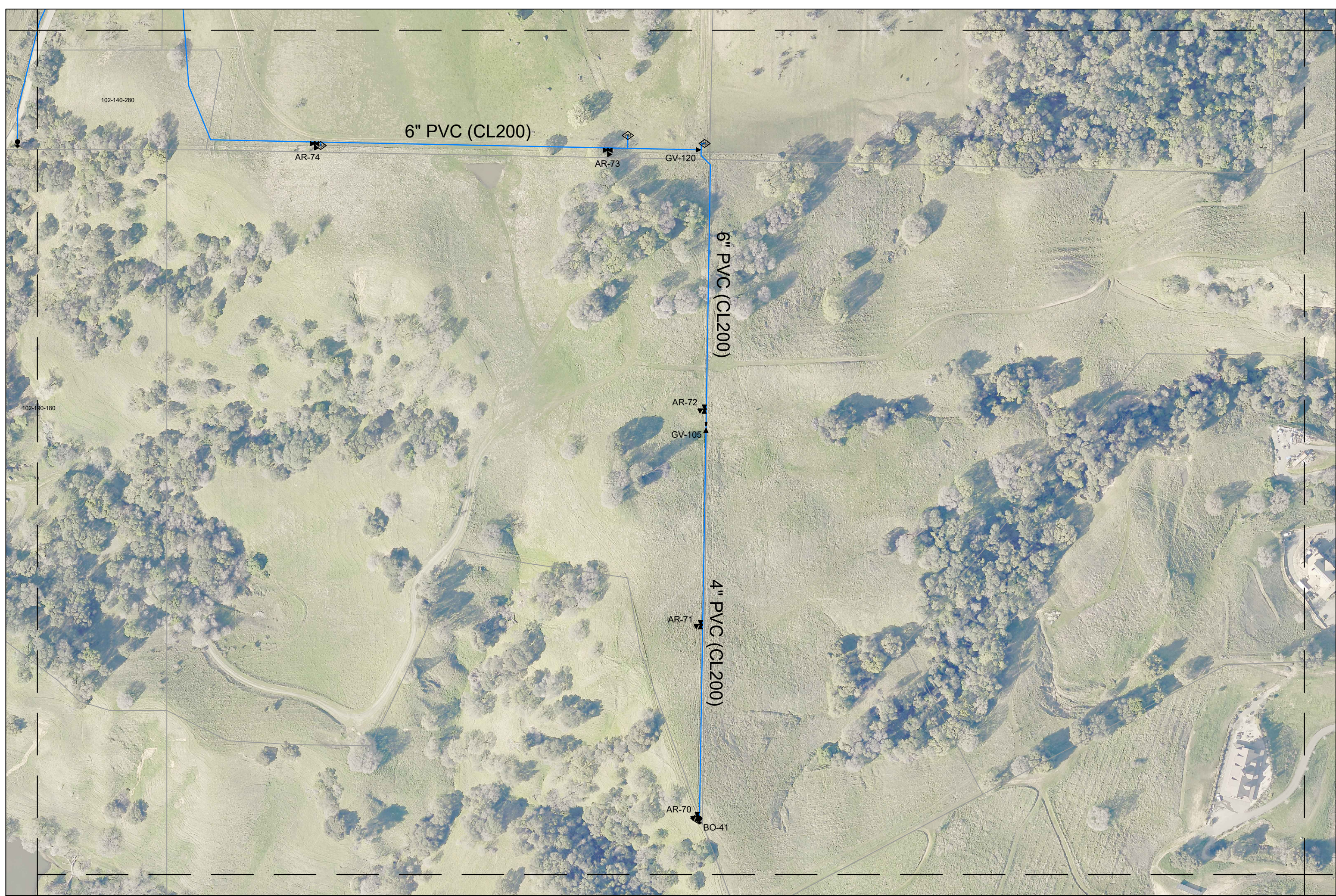


RURAL NORTH VACAVILLE WATER DISTRICT
WATER INFRASTRUCTURE



H1	H2	H3
J2	I2	I3
J2	J3	J3

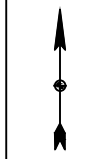
I2




RURAL NORTH VACAVILLE WATER DISTRICT ASSUMES NO LIABILITY FOR ERRORS OR OMISSIONS FOR UTILITY INFORMATION SHOWN ON THESE MAPS. ALL INFORMATION SHOULD BE FIELD VERIFIED.



DATE PRINTED:
April 11, 2023



RURAL NORTH VACAVILLE WATER DISTRICT
WATER INFRASTRUCTURE



H2	H3	H4
I2	I3	I4
J2	J3	J4

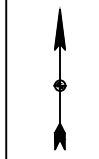
13




RURAL NORTH VACAVILLE WATER DISTRICT ASSUMES NO LIABILITY FOR ERRORS OR OMISSIONS FOR UTILITY INFORMATION SHOWN ON THESE MAPS. ALL INFORMATION SHOULD BE FIELD VERIFIED.



DATE PRINTED:
April 11, 2023



RURAL NORTH VACAVILLE WATER DISTRICT
WATER INFRASTRUCTURE



H3	H4	H5
I3	I4	I5
J3	J4	

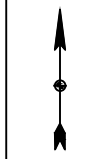
14



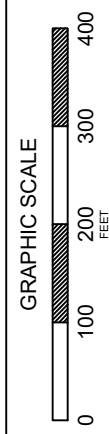
RURAL NORTH VACAVILLE WATER DISTRICT ASSUMES NO LIABILITY FOR ERRORS OR OMISSIONS FOR UTILITY INFORMATION SHOWN ON THESE MAPS. ALL INFORMATION SHOULD BE FIELD VERIFIED.



DATE PRINTED:
April 11, 2023



RURAL NORTH VACAVILLE WATER DISTRICT
WATER INFRASTRUCTURE



H4	H5	H6
I4	I5	I6
J4		

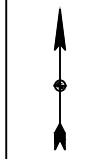
15




RURAL NORTH VACAVILLE WATER DISTRICT ASSUMES NO LIABILITY FOR ERRORS OR OMISSIONS FOR UTILITY INFORMATION SHOWN ON THESE MAPS. ALL INFORMATION SHOULD BE FIELD VERIFIED.



DATE PRINTED:
April 11, 2023



RURAL NORTH VACAVILLE WATER DISTRICT
WATER INFRASTRUCTURE



H5	H6
I5	I6
L2	

16



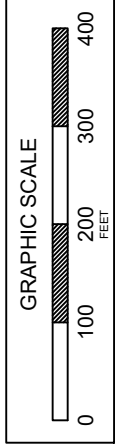
RURAL NORTH VACAVILLE WATER DISTRICT ASSUMES NO LIABILITY FOR ERRORS OR OMISSIONS FOR UTILITY INFORMATION SHOWN ON THESE MAPS. ALL INFORMATION SHOULD BE FIELD VERIFIED.



DATE PRINTED:
April 11, 2023



RURAL NORTH VACAVILLE WATER DISTRICT
WATER INFRASTRUCTURE

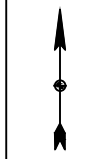


I2	I3
J2	J3
K2	K3

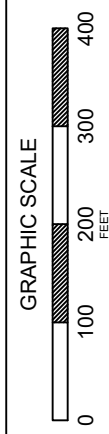
J2



DATE PRINTED:
April 11, 2023



RURAL NORTH VACAVILLE WATER DISTRICT
WATER INFRASTRUCTURE



I2	I3	I4
J2	J3	J4
K2		

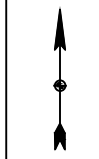
J3




RURAL NORTH VACAVILLE WATER DISTRICT ASSUMES NO LIABILITY FOR ERRORS OR OMISSIONS FOR UTILITY INFORMATION SHOWN ON THESE MAPS. ALL INFORMATION SHOULD BE FIELD VERIFIED.



DATE PRINTED:
April 11, 2023



RURAL NORTH VACAVILLE WATER DISTRICT
WATER INFRASTRUCTURE



I3	I4	I5
J3	J4	J5

J4




RURAL NORTH VACAVILLE WATER DISTRICT ASSUMES NO LIABILITY FOR ERRORS OR OMISSIONS FOR UTILITY INFORMATION SHOWN ON THESE MAPS. ALL INFORMATION SHOULD BE FIELD VERIFIED.



DATE PRINTED:
April 11, 2023

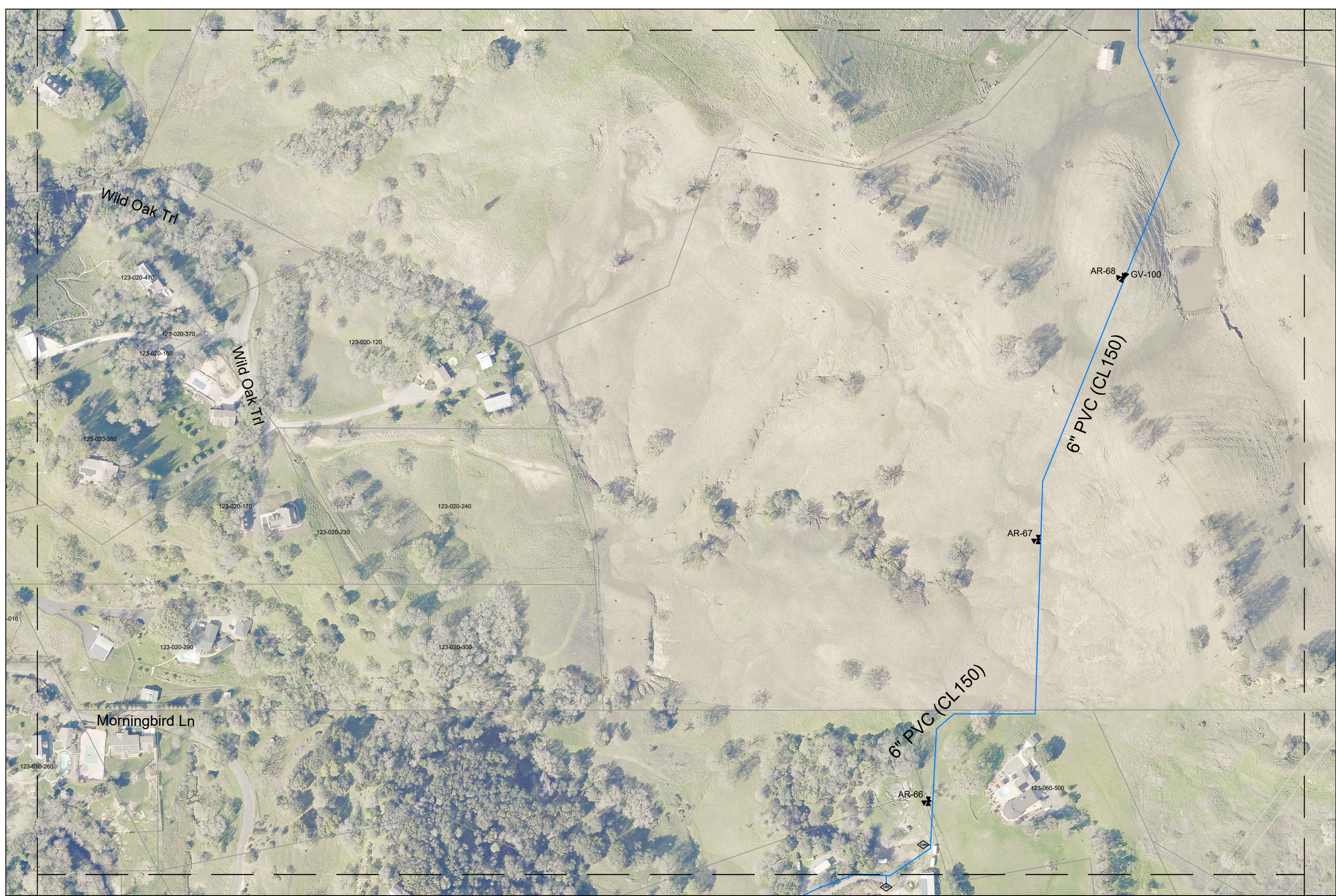


RURAL NORTH VACAVILLE WATER DISTRICT
WATER INFRASTRUCTURE



J2 J3
K2
L2

K2




RURAL NORTH VACAVILLE WATER DISTRICT ASSUMES NO LIABILITY FOR ERRORS OR OMISSIONS FOR UTILITY INFORMATION SHOWN ON THESE MAPS. ALL INFORMATION SHOULD BE FIELD VERIFIED.



DATE PRINTED:
April 11, 2023



RURAL NORTH VACAVILLE WATER DISTRICT
WATER INFRASTRUCTURE



K2 J4
L2

L2

