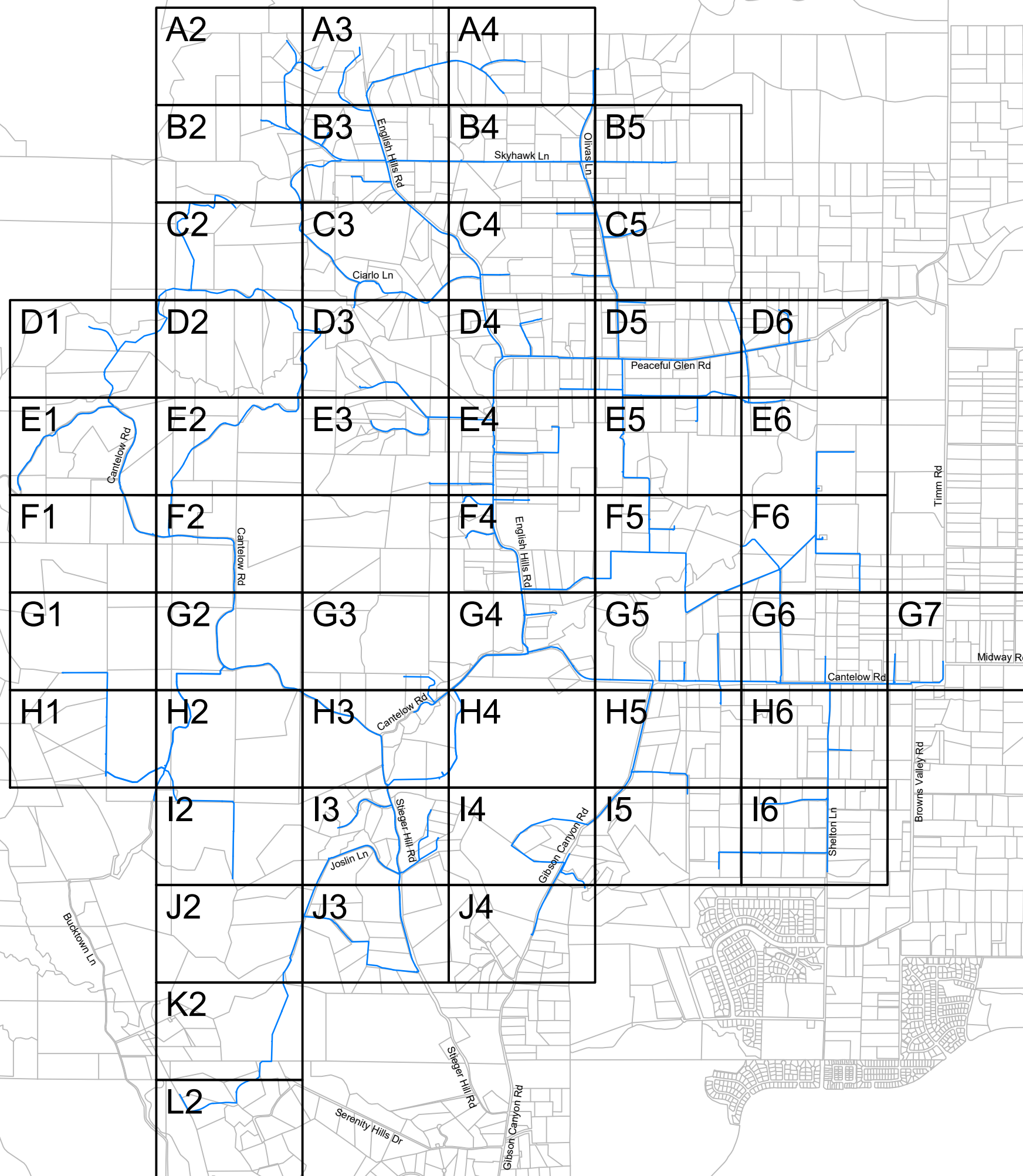


System Map

April 2023




Rural North Vacaville Water District



DATE PRINTED:
April 11, 2023



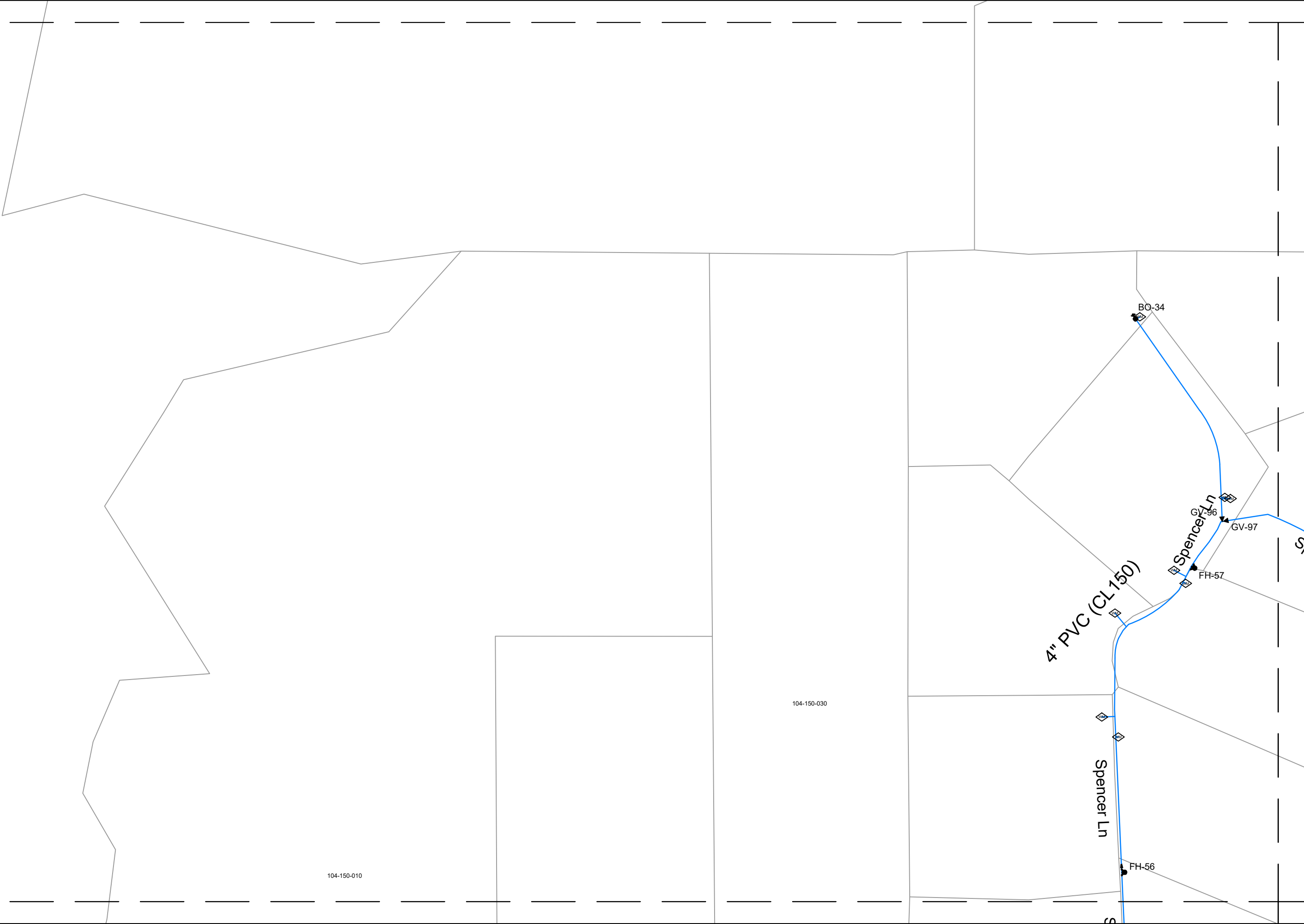
RURAL NORTH VACAVILLE WATER DISTRICT
WATER INFRASTRUCTURE



A2 A3

B2 B3

A2



104-150-010

104-150-030

4" PVC (CL 150)

Spencer Ln

BO-34

GV-96

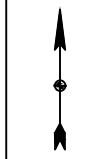
GV-97

FH-57


FH-56



DATE PRINTED:
April 11, 2023

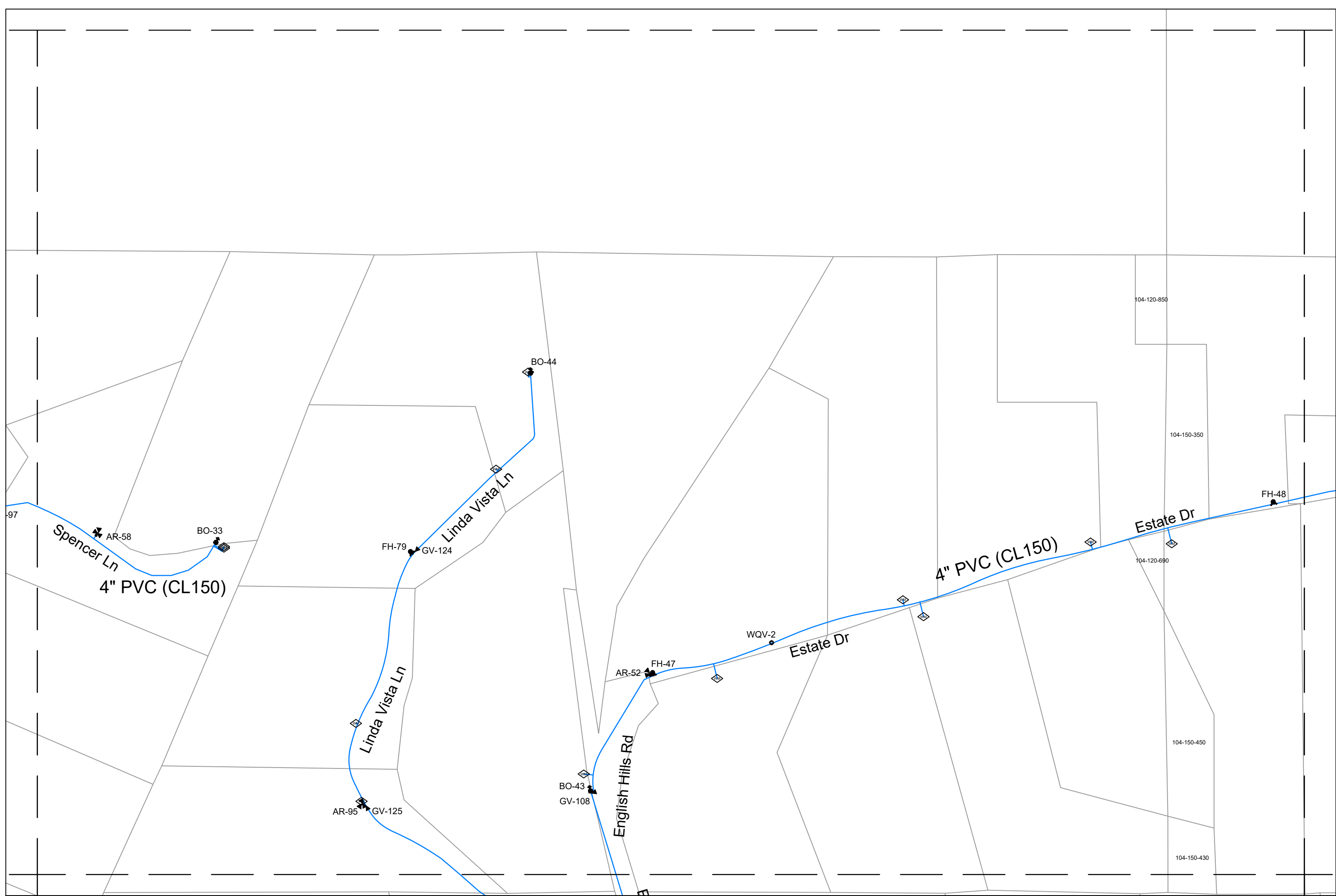


RURAL NORTH VACAVILLE WATER DISTRICT
WATER INFRASTRUCTURE



A2	A3	A4
B2	B3	B4

A3




RURAL NORTH VACAVILLE WATER DISTRICT ASSUMES NO LIABILITY FOR ERRORS OR OMISSIONS FOR UTILITY INFORMATION SHOWN ON THESE MAPS. ALL INFORMATION SHOULD BE FIELD VERIFIED.



DATE PRINTED:
April 11, 2023

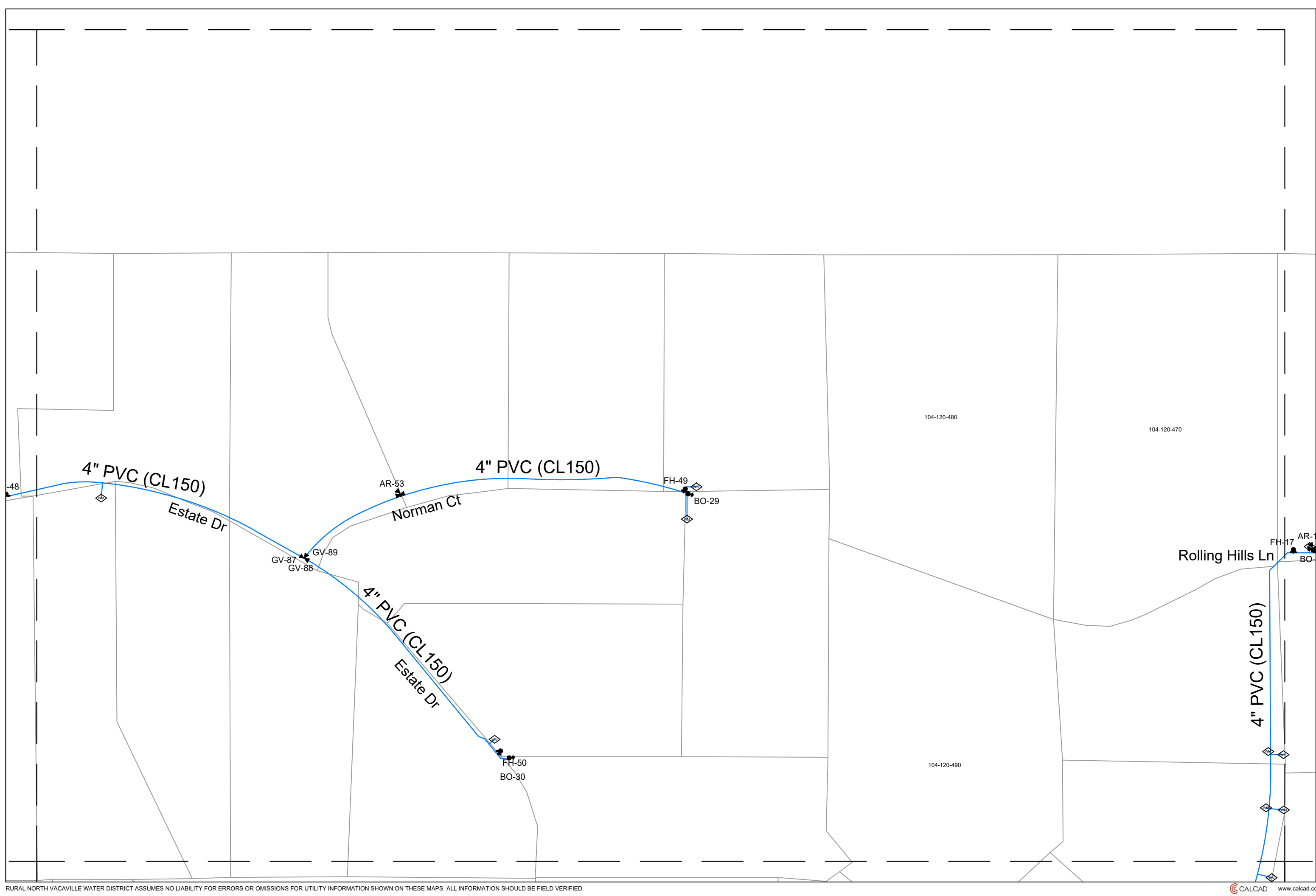


RURAL NORTH VACAVILLE WATER DISTRICT
WATER INFRASTRUCTURE



A3	A4
B3	B4 B5

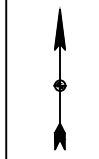
A4




RURAL NORTH VACAVILLE WATER DISTRICT ASSUMES NO LIABILITY FOR ERRORS OR OMISSIONS FOR UTILITY INFORMATION SHOWN ON THESE MAPS. ALL INFORMATION SHOULD BE FIELD VERIFIED.



DATE PRINTED:
April 11, 2023

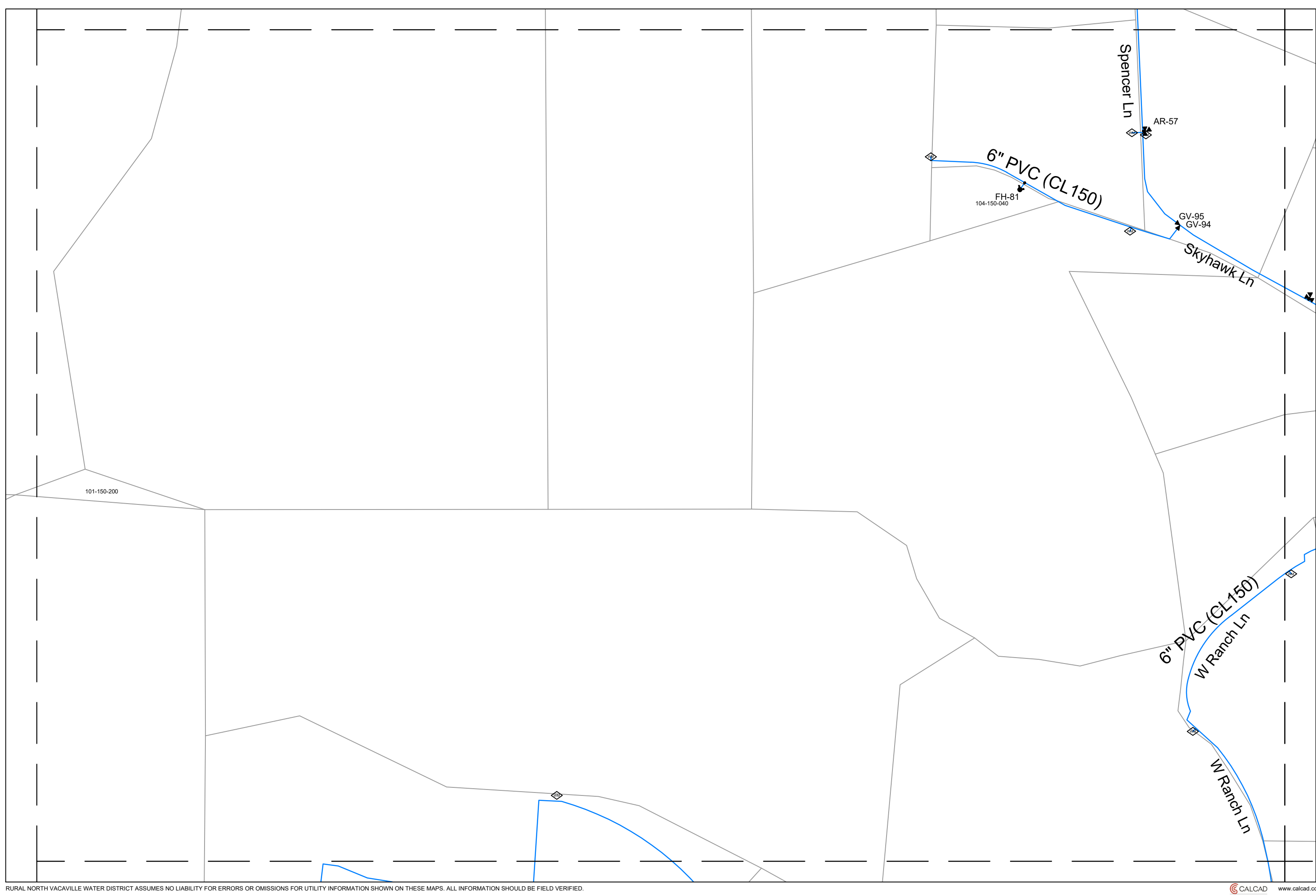


RURAL NORTH VACAVILLE WATER DISTRICT
WATER INFRASTRUCTURE



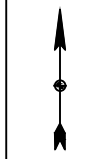
A2	A3
B2	B3
D1	C3

B2






DATE PRINTED:
April 11, 2023

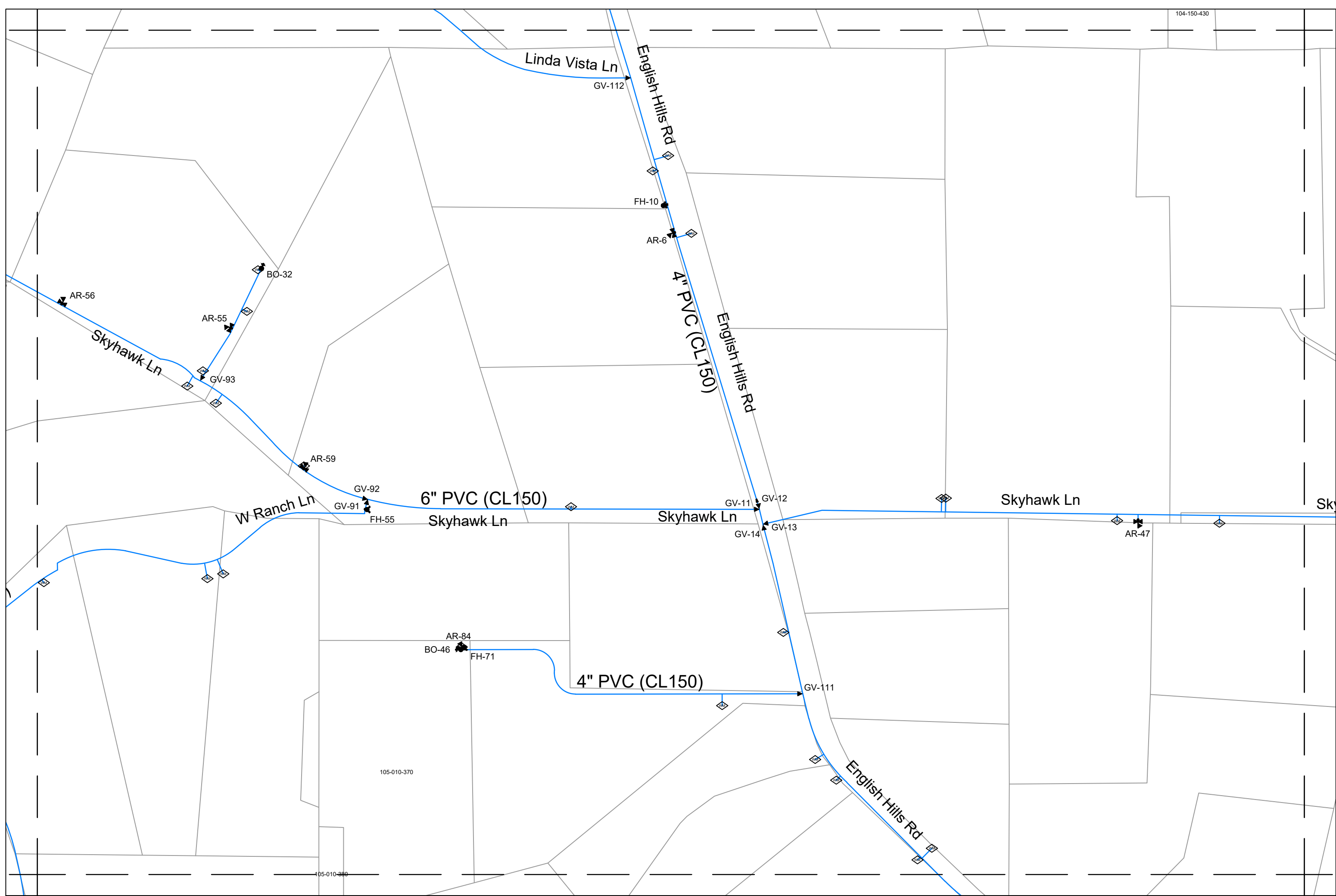


RURAL NORTH VACAVILLE WATER DISTRICT
WATER INFRASTRUCTURE



A2	A3	A4
B2	B3	B4
C2	C3	C4

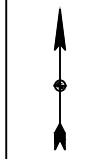
B3




RURAL NORTH VACAVILLE WATER DISTRICT ASSUMES NO LIABILITY FOR ERRORS OR OMISSIONS FOR UTILITY INFORMATION SHOWN ON THESE MAPS. ALL INFORMATION SHOULD BE FIELD VERIFIED.



DATE PRINTED:
April 11, 2023

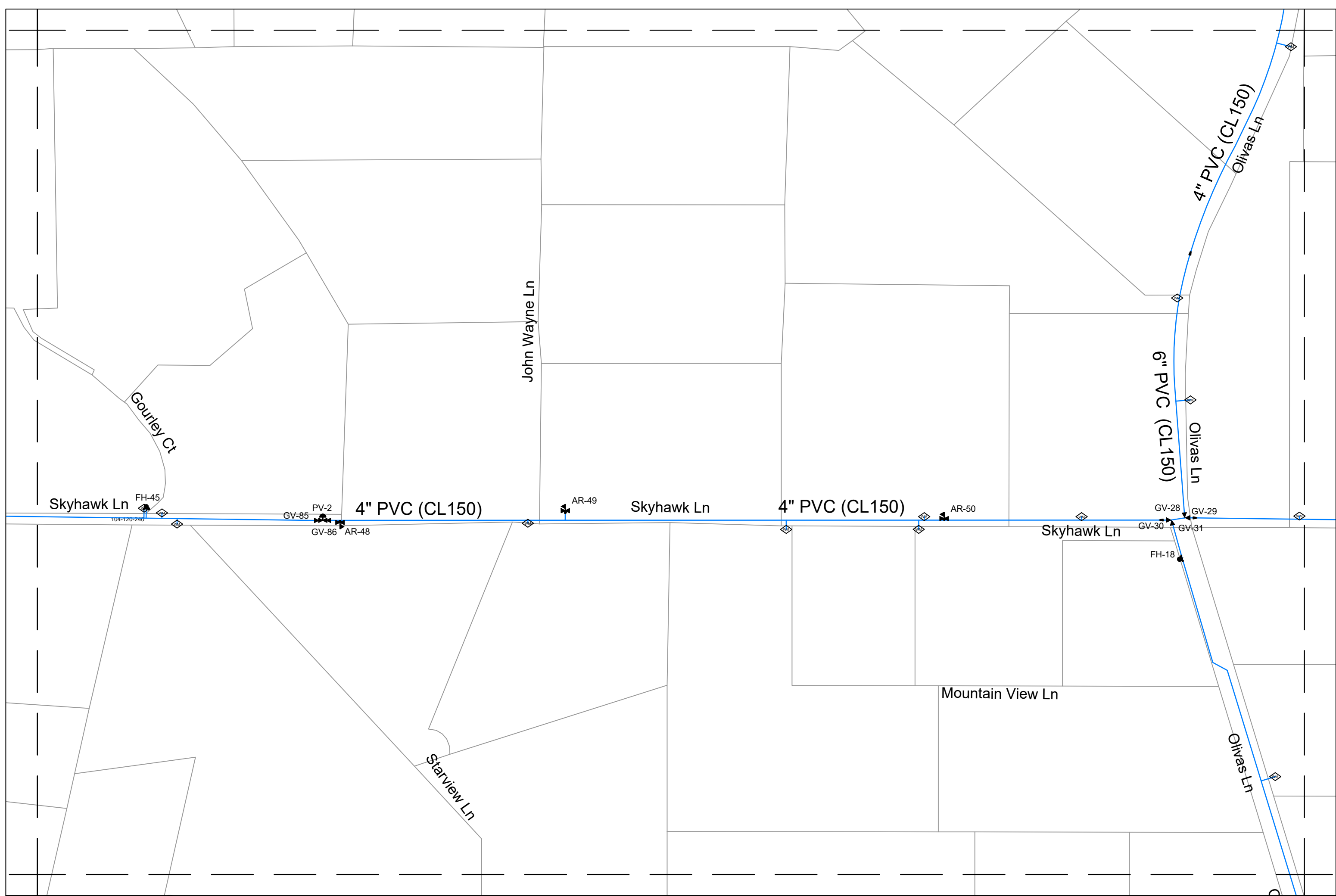


RURAL NORTH VACAVILLE WATER DISTRICT
WATER INFRASTRUCTURE



A3	A4
B3	B4
C3	C5

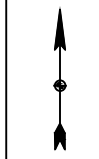
B4




RURAL NORTH VACAVILLE WATER DISTRICT ASSUMES NO LIABILITY FOR ERRORS OR OMISSIONS FOR UTILITY INFORMATION SHOWN ON THESE MAPS. ALL INFORMATION SHOULD BE FIELD VERIFIED.



DATE PRINTED:
April 11, 2023

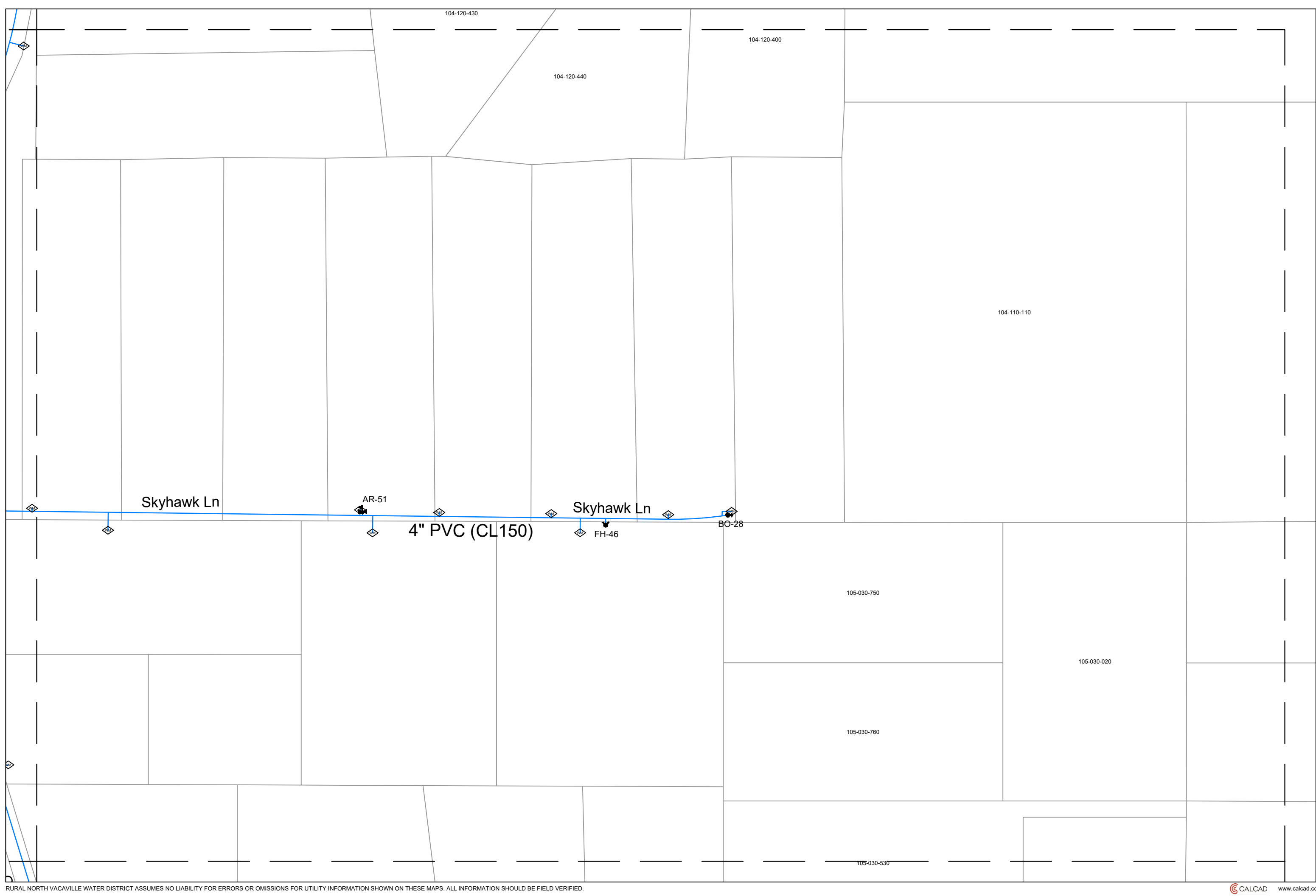


RURAL NORTH VACAVILLE WATER DISTRICT
WATER INFRASTRUCTURE



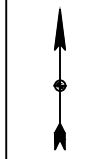
A4
B4 B5
C4 C5

B5






DATE PRINTED:
April 11, 2023

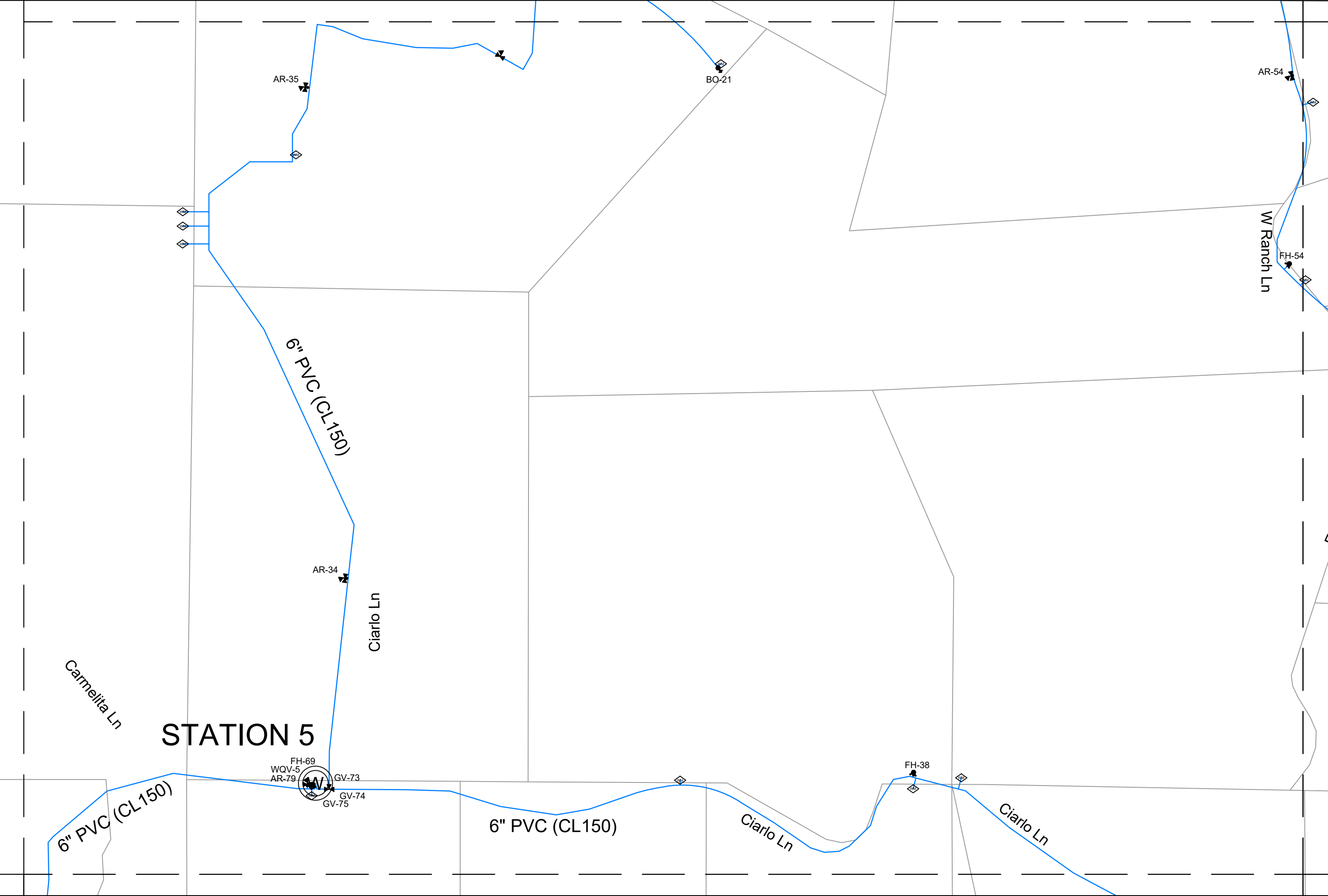


RURAL NORTH VACAVILLE WATER DISTRICT
WATER INFRASTRUCTURE



B2	B3
C2	C3
D1	D3

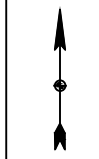
C2




RURAL NORTH VACAVILLE WATER DISTRICT ASSUMES NO LIABILITY FOR ERRORS OR OMISSIONS FOR UTILITY INFORMATION SHOWN ON THESE MAPS. ALL INFORMATION SHOULD BE FIELD VERIFIED.



DATE PRINTED:
April 11, 2023

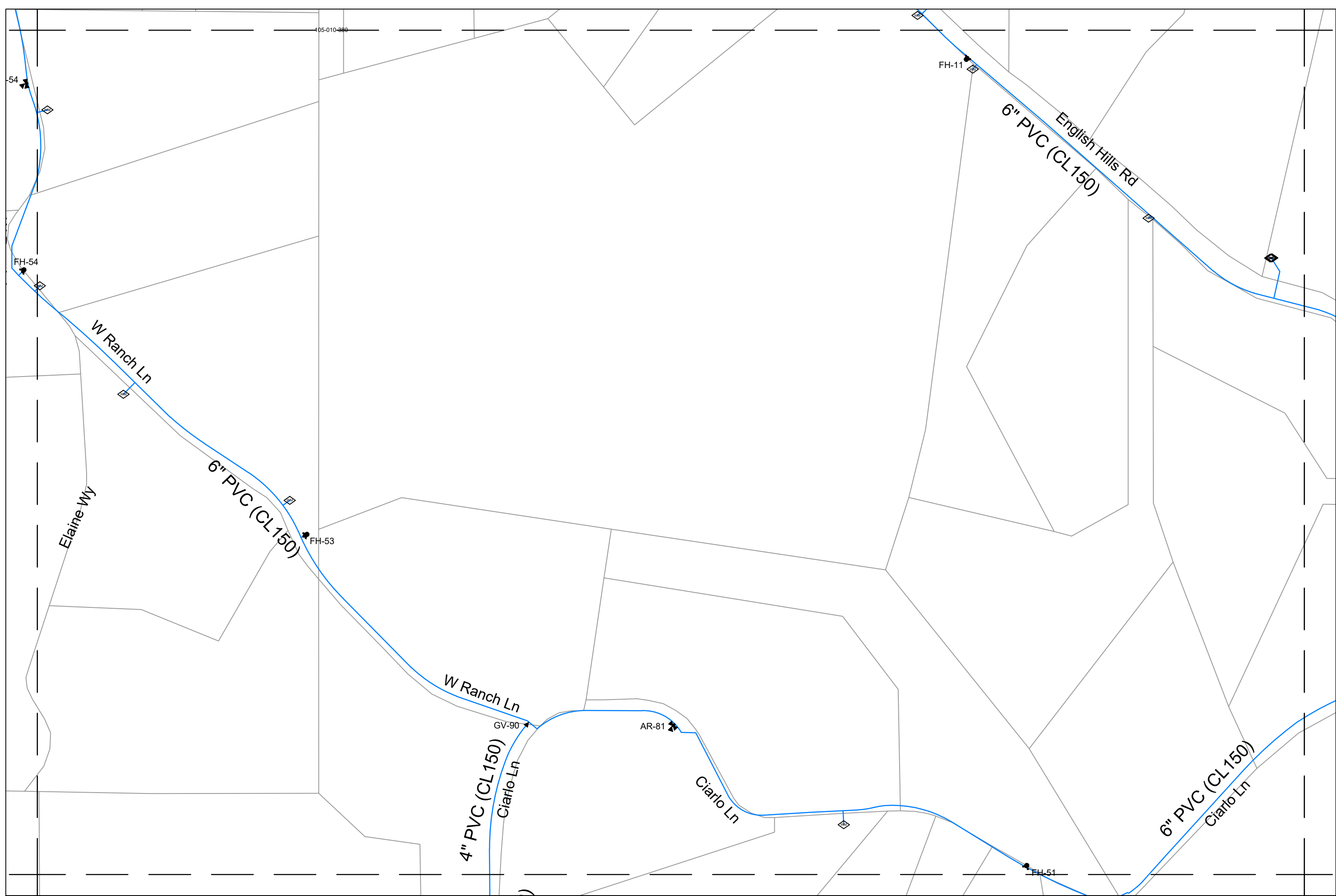


RURAL NORTH VACAVILLE WATER DISTRICT
WATER INFRASTRUCTURE



B2	B3	B4
C2	C3	C4
D2	D3	D4

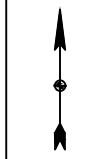
C3




RURAL NORTH VACAVILLE WATER DISTRICT ASSUMES NO LIABILITY FOR ERRORS OR OMISSIONS FOR UTILITY INFORMATION SHOWN ON THESE MAPS. ALL INFORMATION SHOULD BE FIELD VERIFIED.



DATE PRINTED:
April 11, 2023

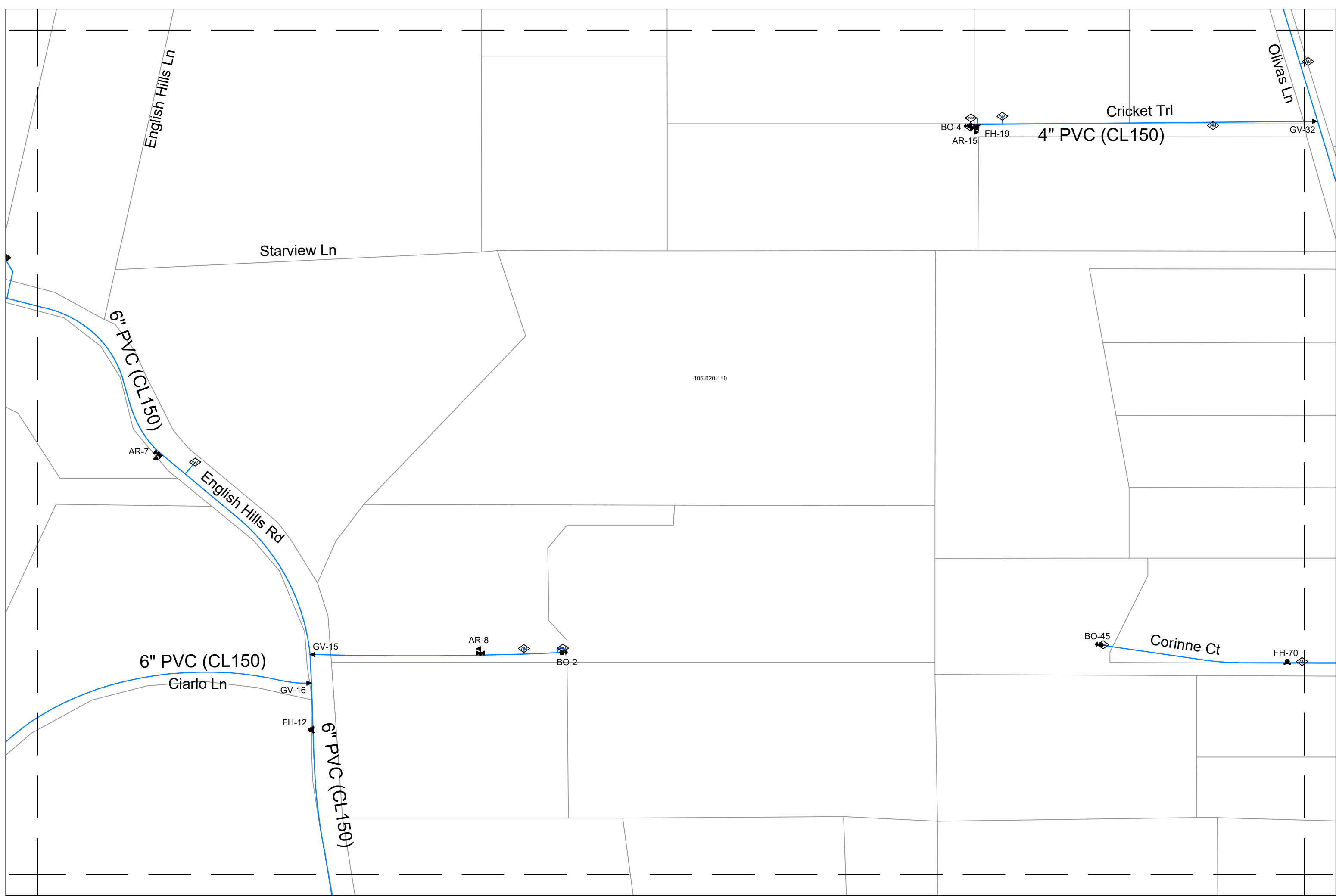


RURAL NORTH VACAVILLE WATER DISTRICT
WATER INFRASTRUCTURE



B3	B4	B5
C3	C4	C5
D3	D4	D5

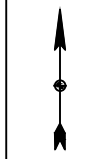
C4




RURAL NORTH VACAVILLE WATER DISTRICT ASSUMES NO LIABILITY FOR ERRORS OR OMISSIONS FOR UTILITY INFORMATION SHOWN ON THESE MAPS. ALL INFORMATION SHOULD BE FIELD VERIFIED.



DATE PRINTED:
April 11, 2023

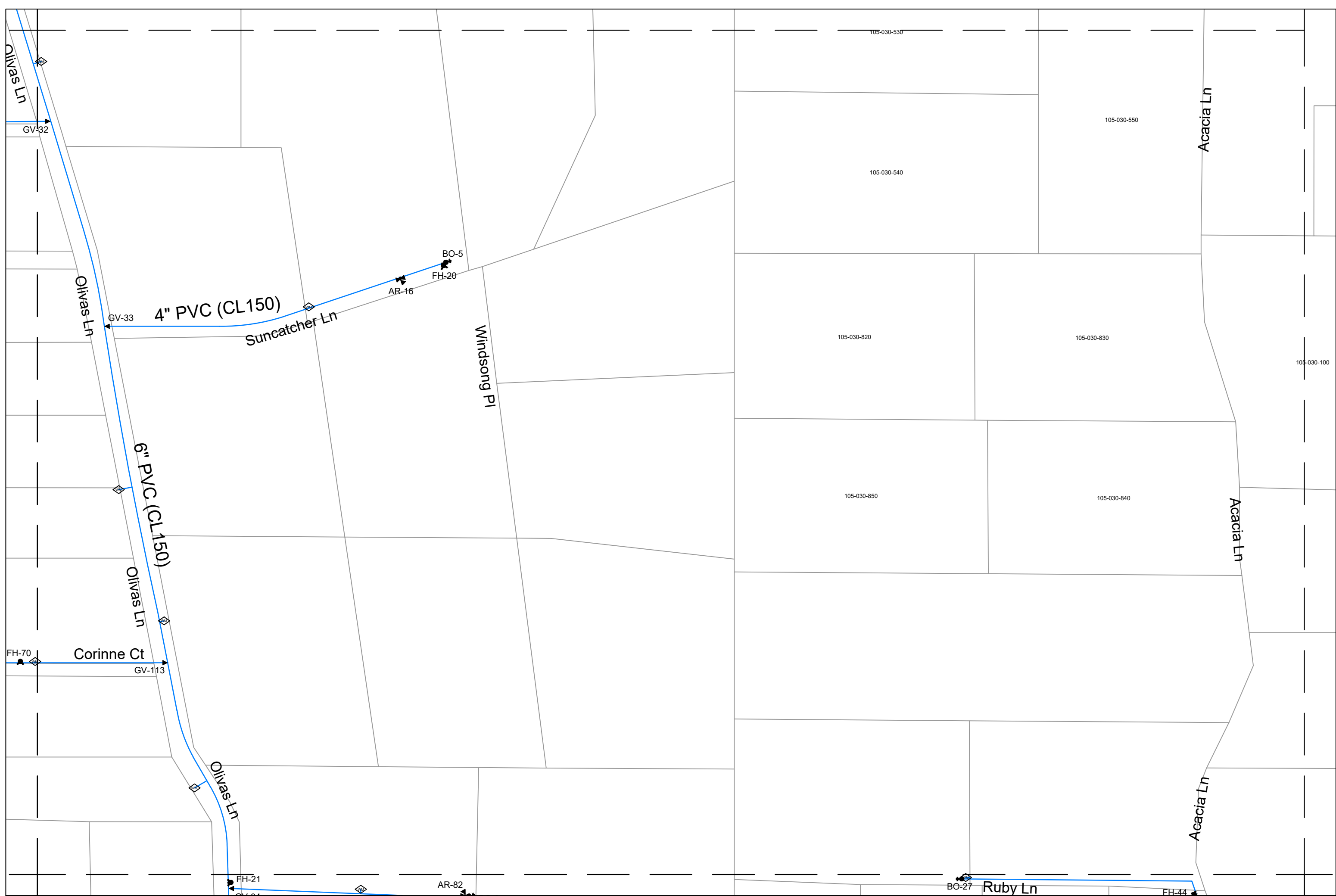


RURAL NORTH VACAVILLE WATER DISTRICT
WATER INFRASTRUCTURE



B4	B5	
C4	C5	
D4	D5	D6

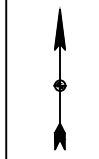
C5




RURAL NORTH VACAVILLE WATER DISTRICT ASSUMES NO LIABILITY FOR ERRORS OR OMISSIONS FOR UTILITY INFORMATION SHOWN ON THESE MAPS. ALL INFORMATION SHOULD BE FIELD VERIFIED.



DATE PRINTED:
April 11, 2023

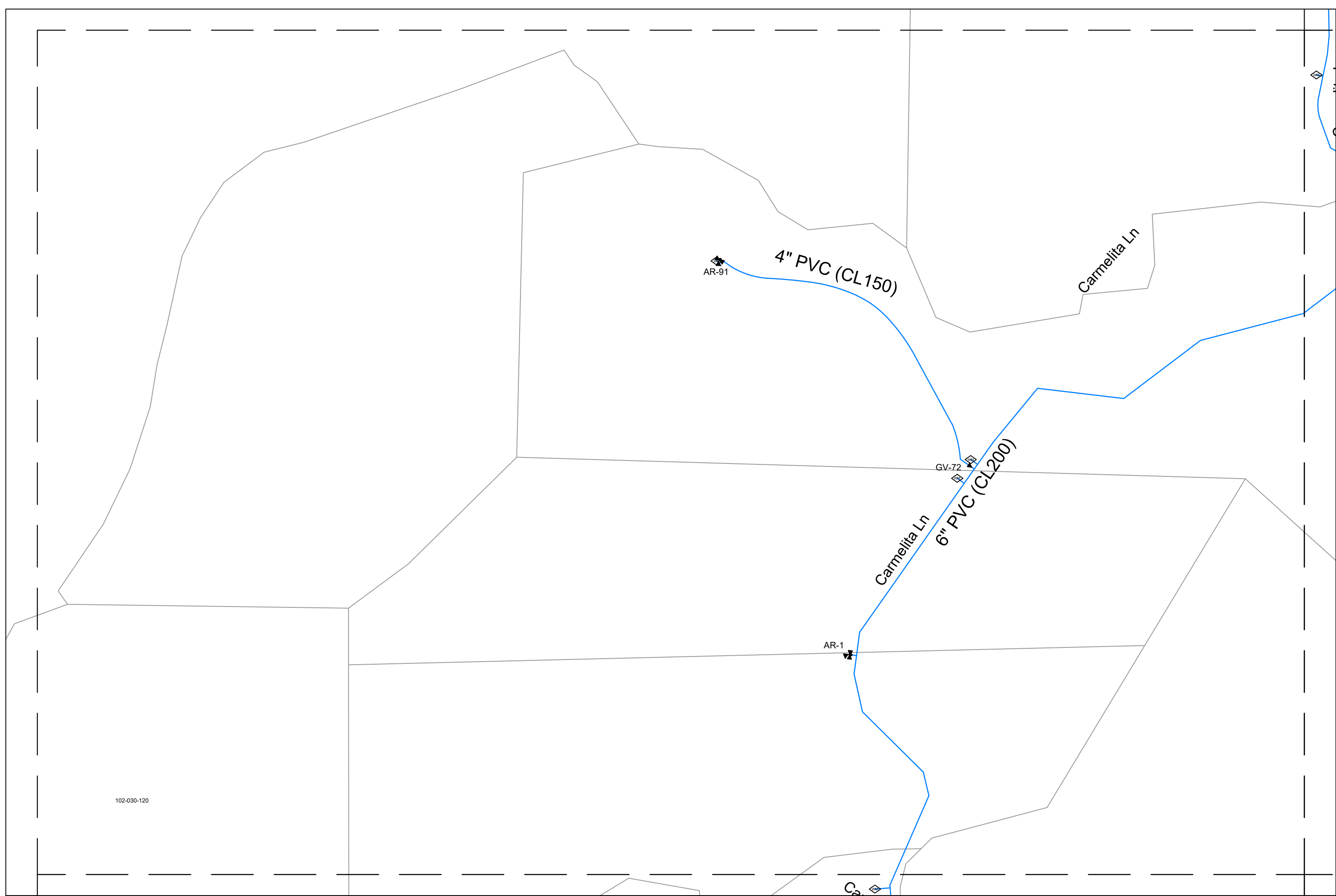


RURAL NORTH VACAVILLE WATER DISTRICT
WATER INFRASTRUCTURE



B2	C2
D1	D2
E1	E2

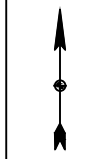
D1




102-030-120



DATE PRINTED:
April 11, 2023

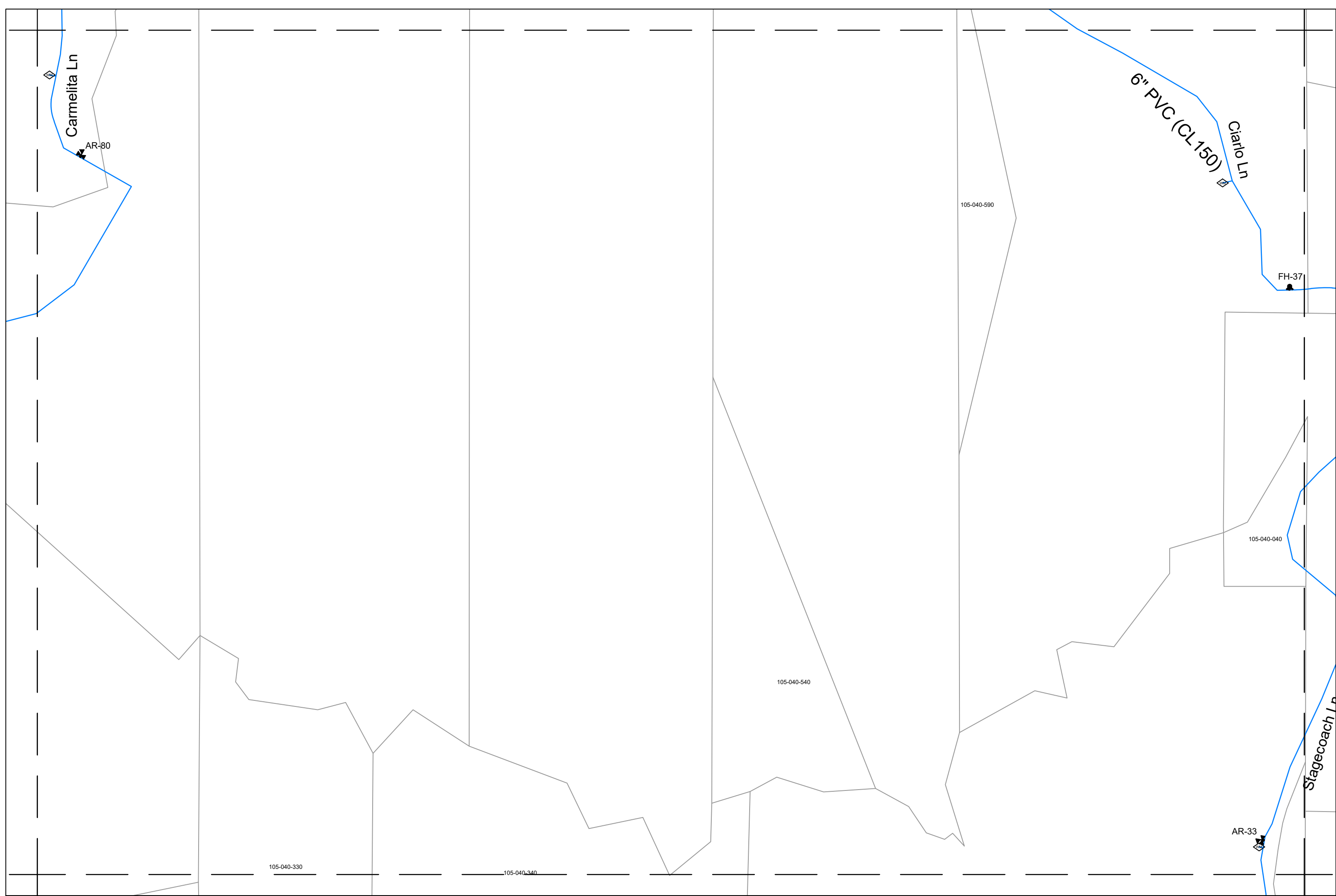


RURAL NORTH VACAVILLE WATER DISTRICT
WATER INFRASTRUCTURE



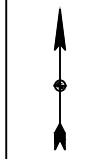
	C2	C3
D1	D2	D3
E1	E2	E3

D2






DATE PRINTED:
April 11, 2023

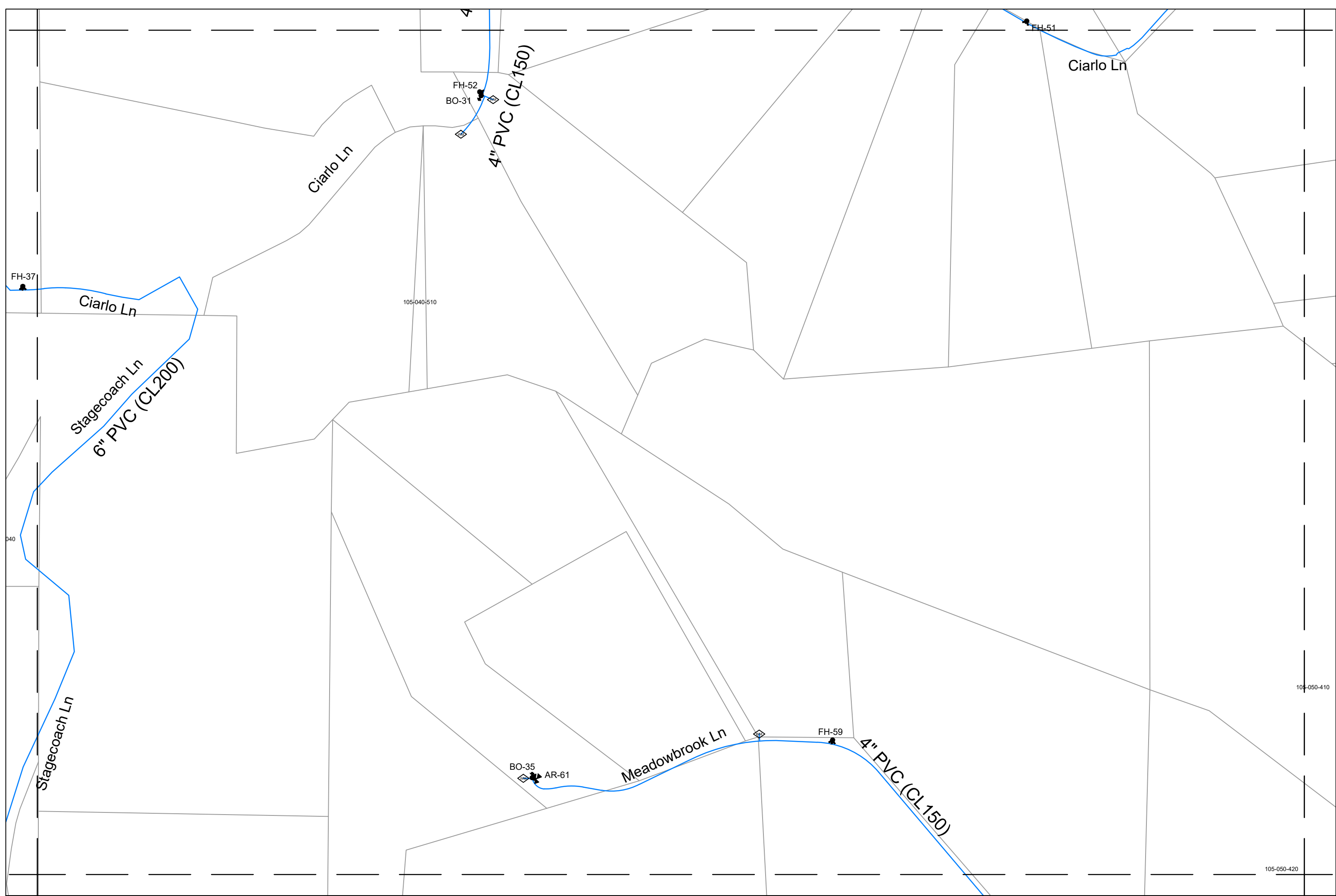


RURAL NORTH VACAVILLE WATER DISTRICT
WATER INFRASTRUCTURE



C2	C3	C4
D2	D3	D4
E2	E3	E4

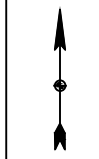
D3




RURAL NORTH VACAVILLE WATER DISTRICT ASSUMES NO LIABILITY FOR ERRORS OR OMISSIONS FOR UTILITY INFORMATION SHOWN ON THESE MAPS. ALL INFORMATION SHOULD BE FIELD VERIFIED.



DATE PRINTED:
April 11, 2023

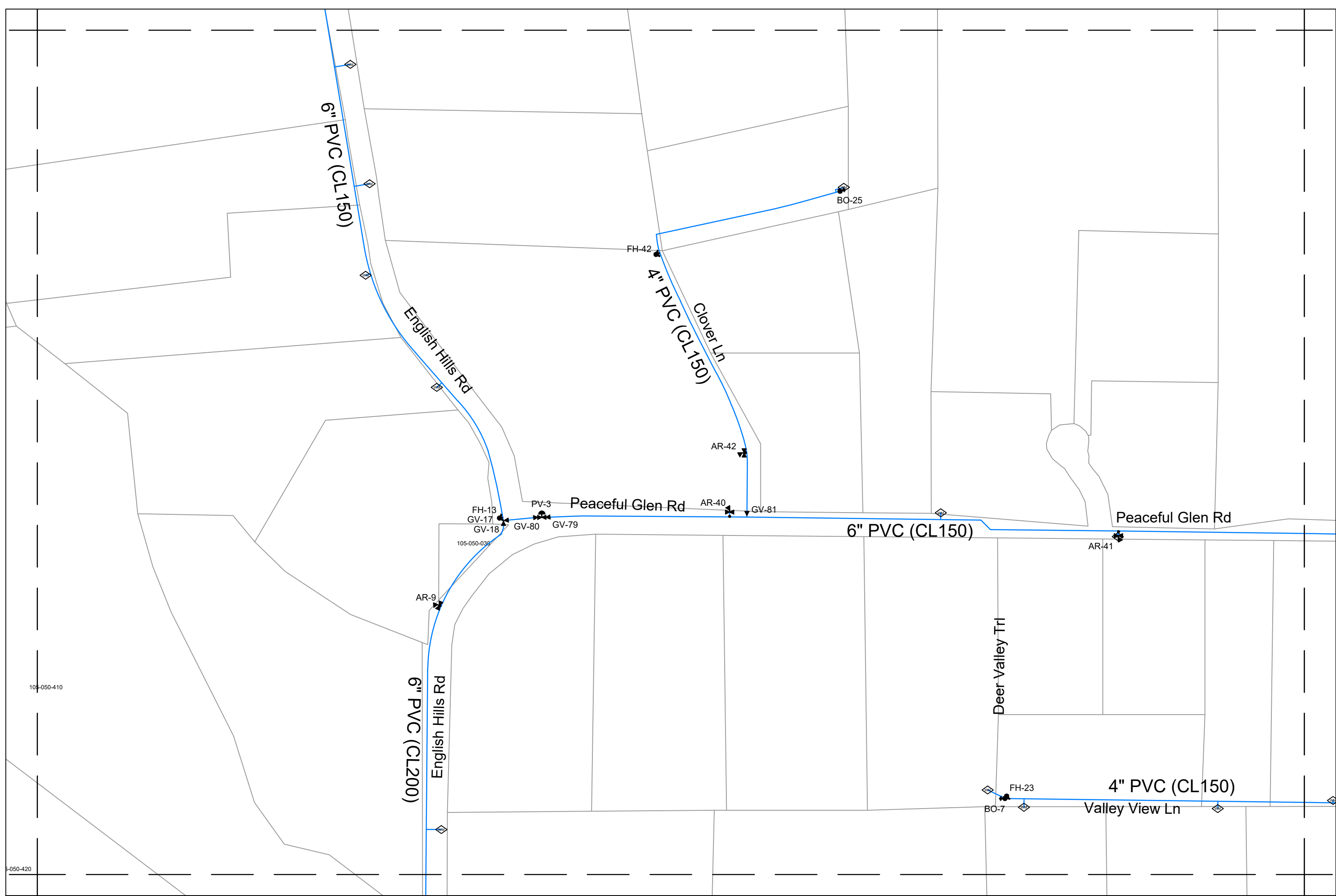


RURAL NORTH VACAVILLE WATER DISTRICT
WATER INFRASTRUCTURE



C3	C4	C5
D3	D4	D5
E3	E4	E5

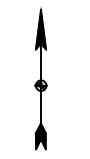
D4




RURAL NORTH VACAVILLE WATER DISTRICT ASSUMES NO LIABILITY FOR ERRORS OR OMISSIONS FOR UTILITY INFORMATION SHOWN ON THESE MAPS. ALL INFORMATION SHOULD BE FIELD VERIFIED.



DATE PRINTED:
April 11, 2023

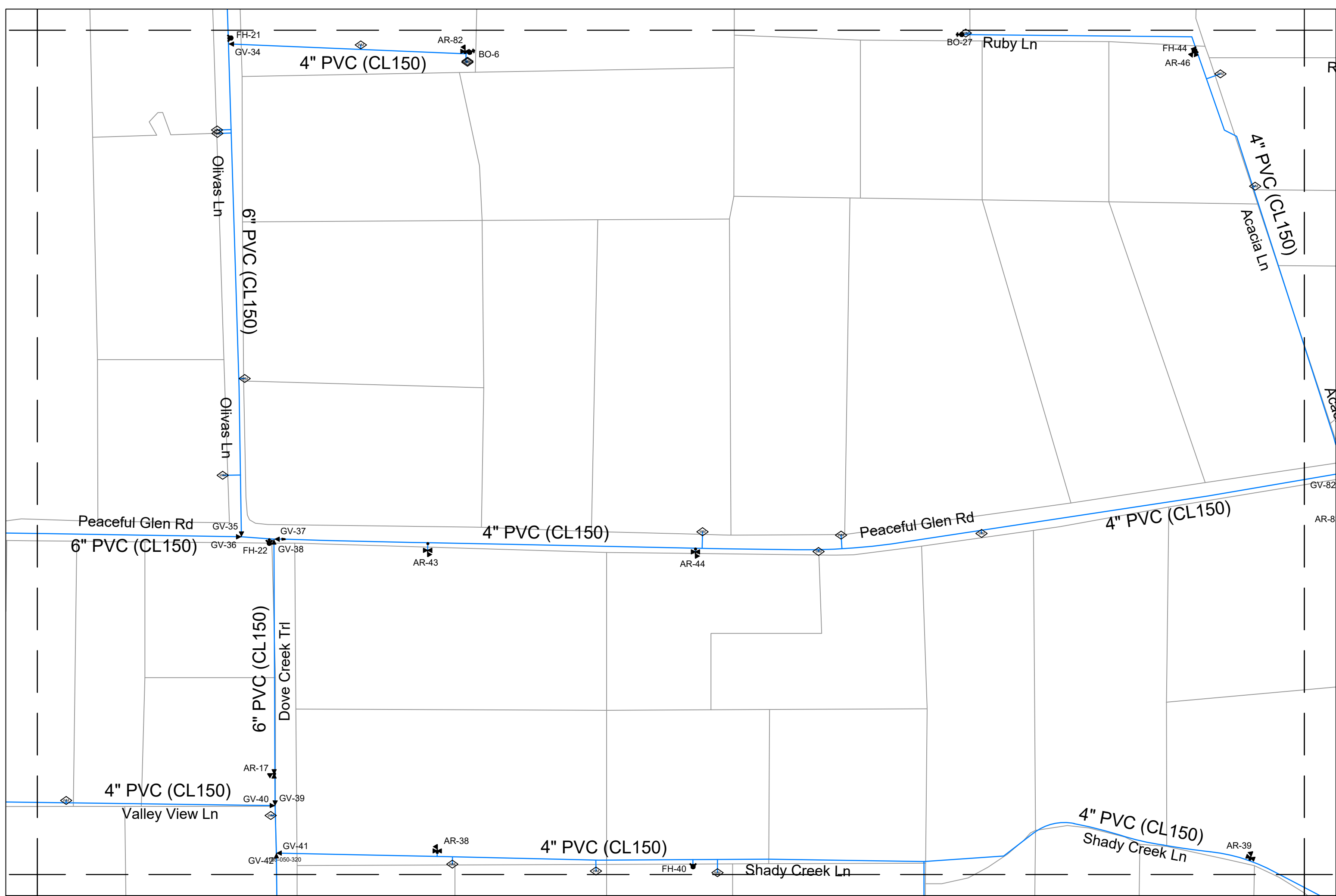


RURAL NORTH VACAVILLE WATER DISTRICT
WATER INFRASTRUCTURE



C4	C5	
D4	D5	D6
E4	E5	E6

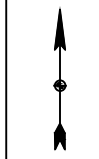
D5




RURAL NORTH VACAVILLE WATER DISTRICT ASSUMES NO LIABILITY FOR ERRORS OR OMISSIONS FOR UTILITY INFORMATION SHOWN ON THESE MAPS. ALL INFORMATION SHOULD BE FIELD VERIFIED.



DATE PRINTED:
April 11, 2023

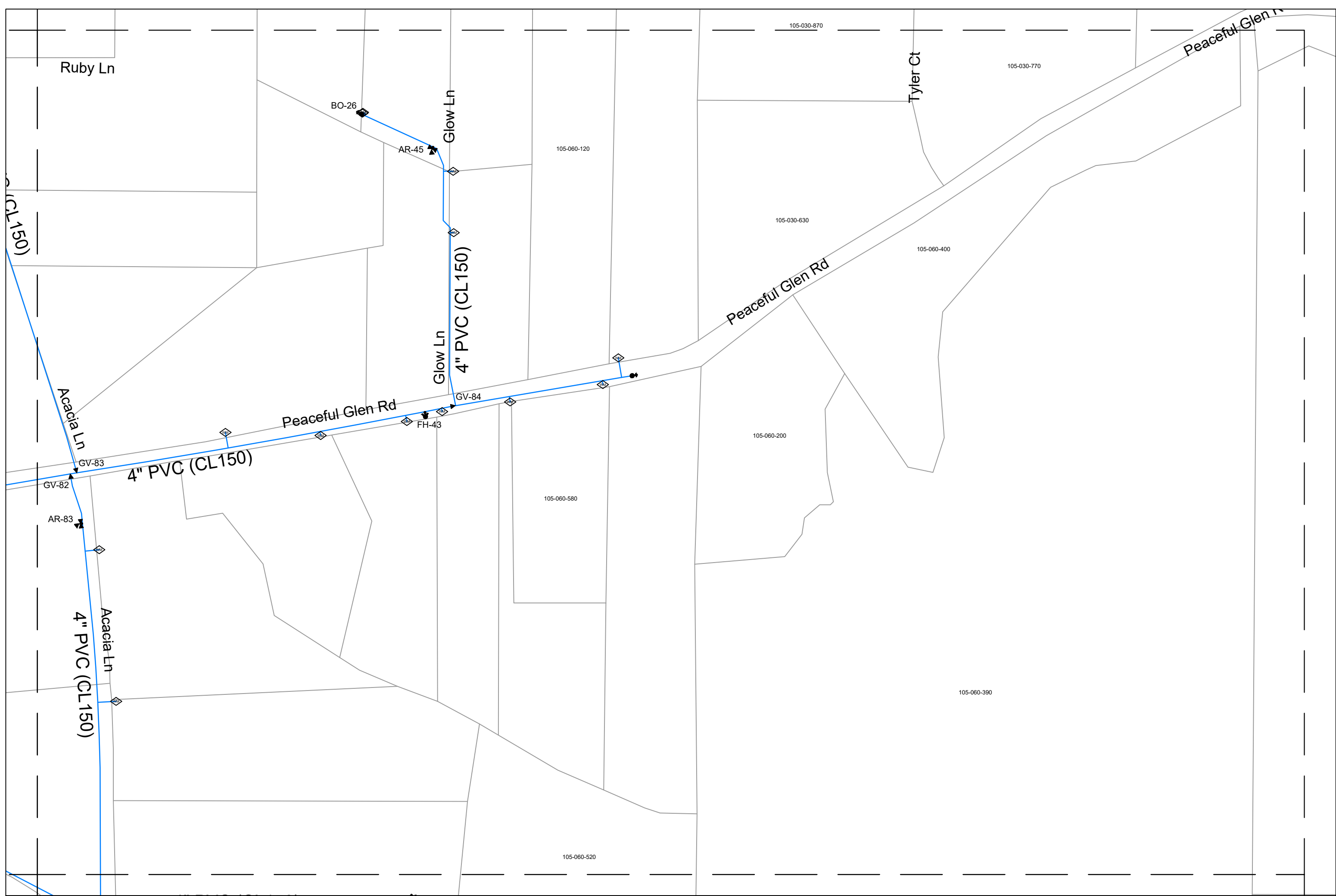


RURAL NORTH VACAVILLE WATER DISTRICT
WATER INFRASTRUCTURE



C5	
D5	D6
E5	E6

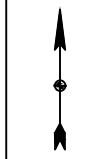
D6




RURAL NORTH VACAVILLE WATER DISTRICT ASSUMES NO LIABILITY FOR ERRORS OR OMISSIONS FOR UTILITY INFORMATION SHOWN ON THESE MAPS. ALL INFORMATION SHOULD BE FIELD VERIFIED.



DATE PRINTED:
April 11, 2023

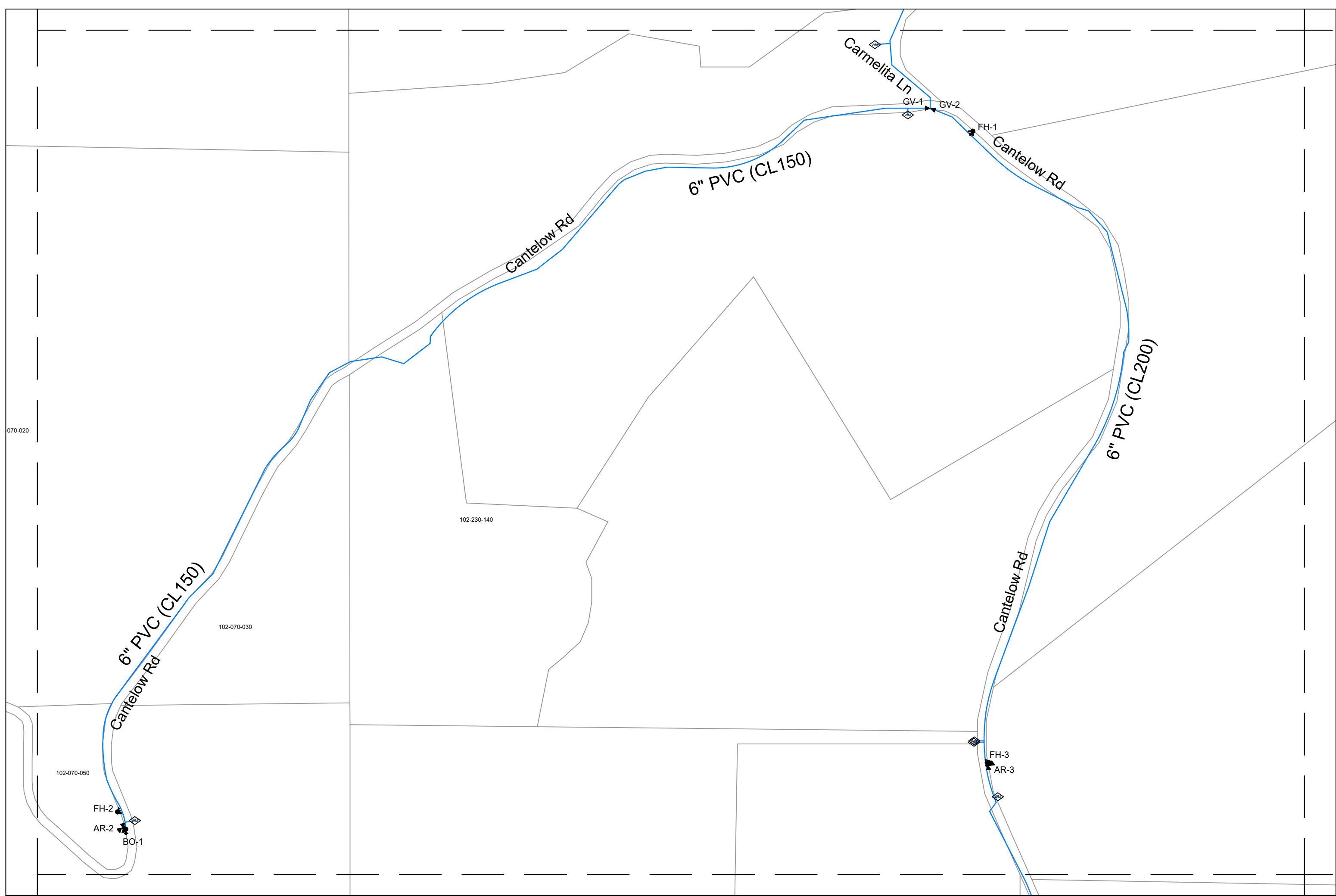


RURAL NORTH VACAVILLE WATER DISTRICT
WATER INFRASTRUCTURE



D1	D2
E1	E2
F1	F2

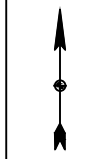
E1




RURAL NORTH VACAVILLE WATER DISTRICT ASSUMES NO LIABILITY FOR ERRORS OR OMISSIONS FOR UTILITY INFORMATION SHOWN ON THESE MAPS. ALL INFORMATION SHOULD BE FIELD VERIFIED.



DATE PRINTED:
April 11, 2023



RURAL NORTH VACAVILLE WATER DISTRICT
WATER INFRASTRUCTURE

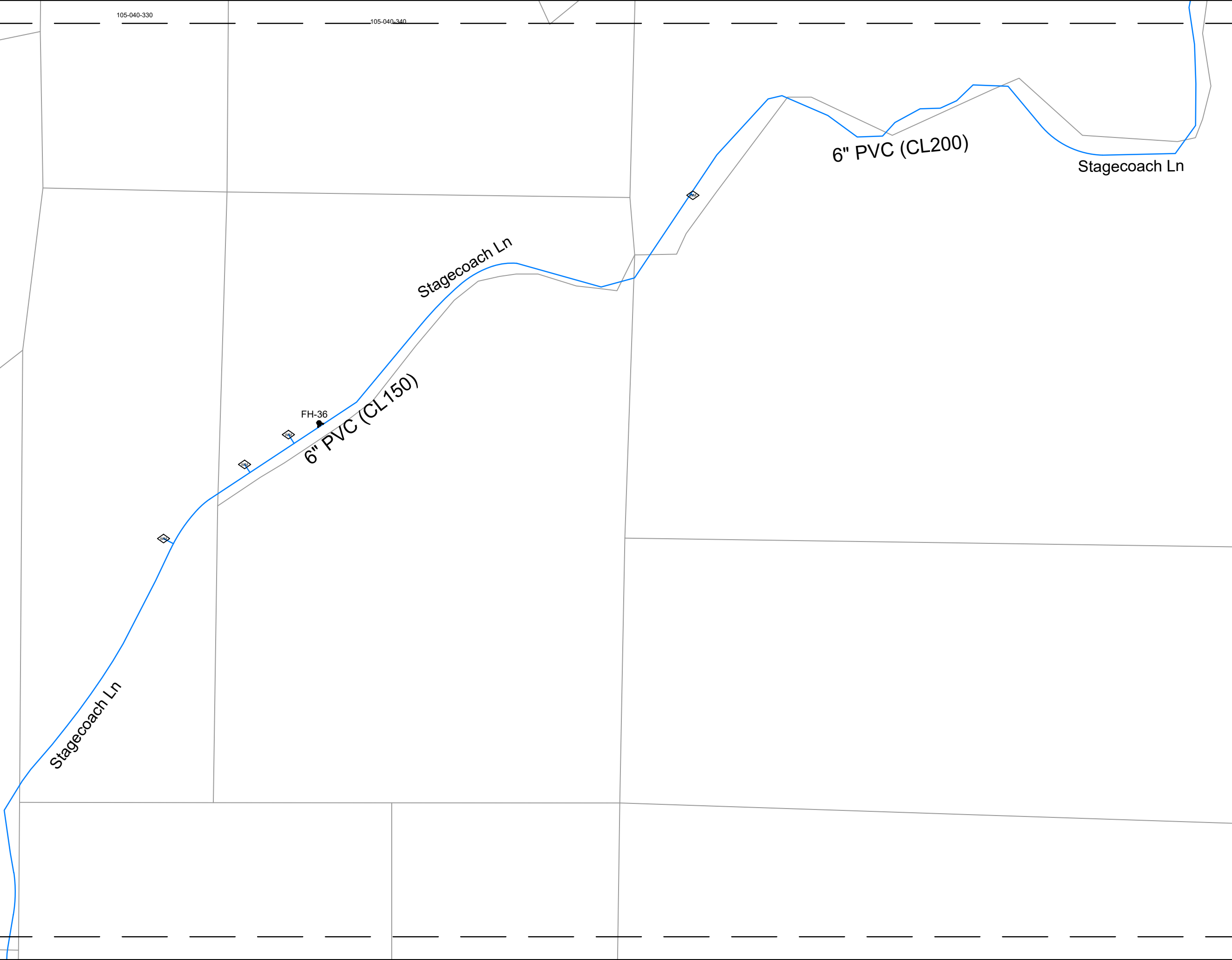


D1	D2	D3
E1	E2	E3
F1	F2	

E2

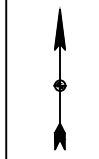
105-040-330

105-040-340






DATE PRINTED:
April 11, 2023



RURAL NORTH VACAVILLE WATER DISTRICT
WATER INFRASTRUCTURE



D2	D3	D4
E2	E3	E4
F2		F4

E3

105-050-420

Meadowbrook Ln
4" PVC (CL150)

4" PVC (CL200)

Sierra Vista Dr

4" PVC (CL150)

Sierra Vista Dr

Scenic Ranch Ln

4" PVC (CL150)

105-070-370

105-070-280

105-070-330

105-070-310

105-070-220

Sierra Vista Dr

BO-36

AR-62

FH-60

GV-99

GV-98

AR-60

FH-58

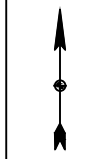
FH-61

AR-85


BO-37



DATE PRINTED:
April 11, 2023

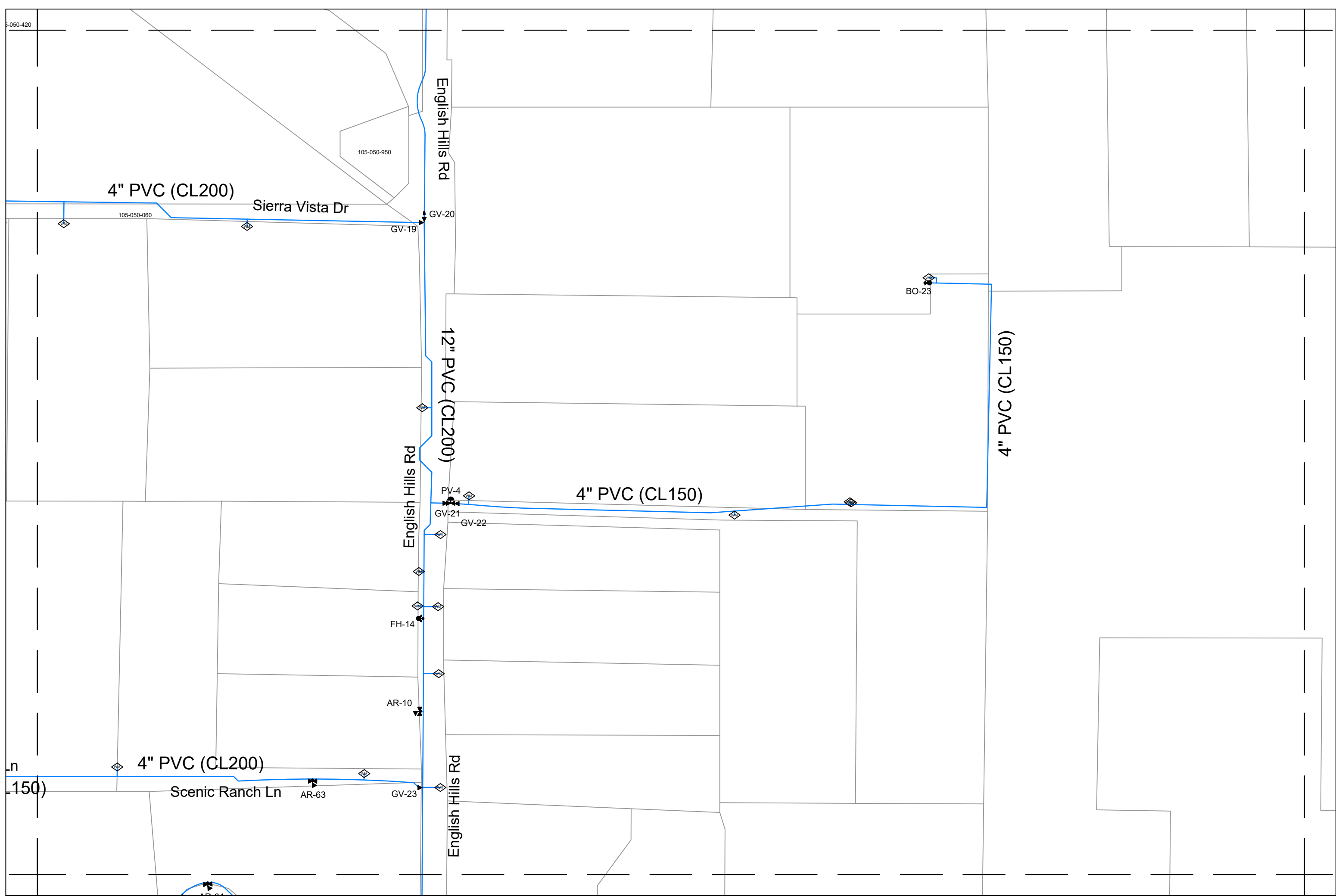


RURAL NORTH VACAVILLE WATER DISTRICT
WATER INFRASTRUCTURE



D3	D4	D5
E3	E4	E5
F4	F5	

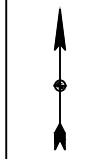
E4




RURAL NORTH VACAVILLE WATER DISTRICT ASSUMES NO LIABILITY FOR ERRORS OR OMISSIONS FOR UTILITY INFORMATION SHOWN ON THESE MAPS. ALL INFORMATION SHOULD BE FIELD VERIFIED.



DATE PRINTED:
April 11, 2023

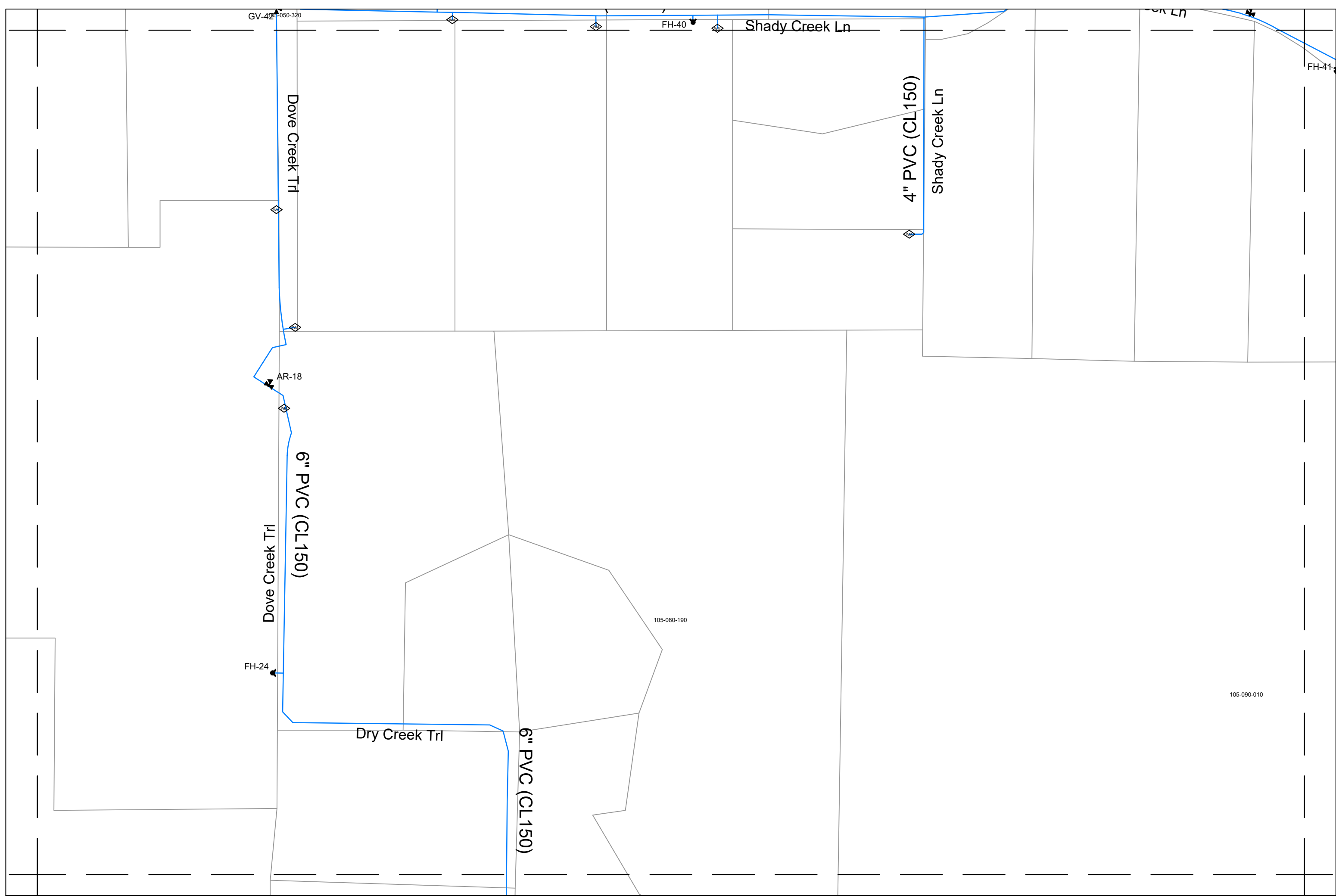


RURAL NORTH VACAVILLE WATER DISTRICT
WATER INFRASTRUCTURE



D4	D5	D6
E4	E5	E6
F4	F5	F6

E5






DATE PRINTED:
April 11, 2023

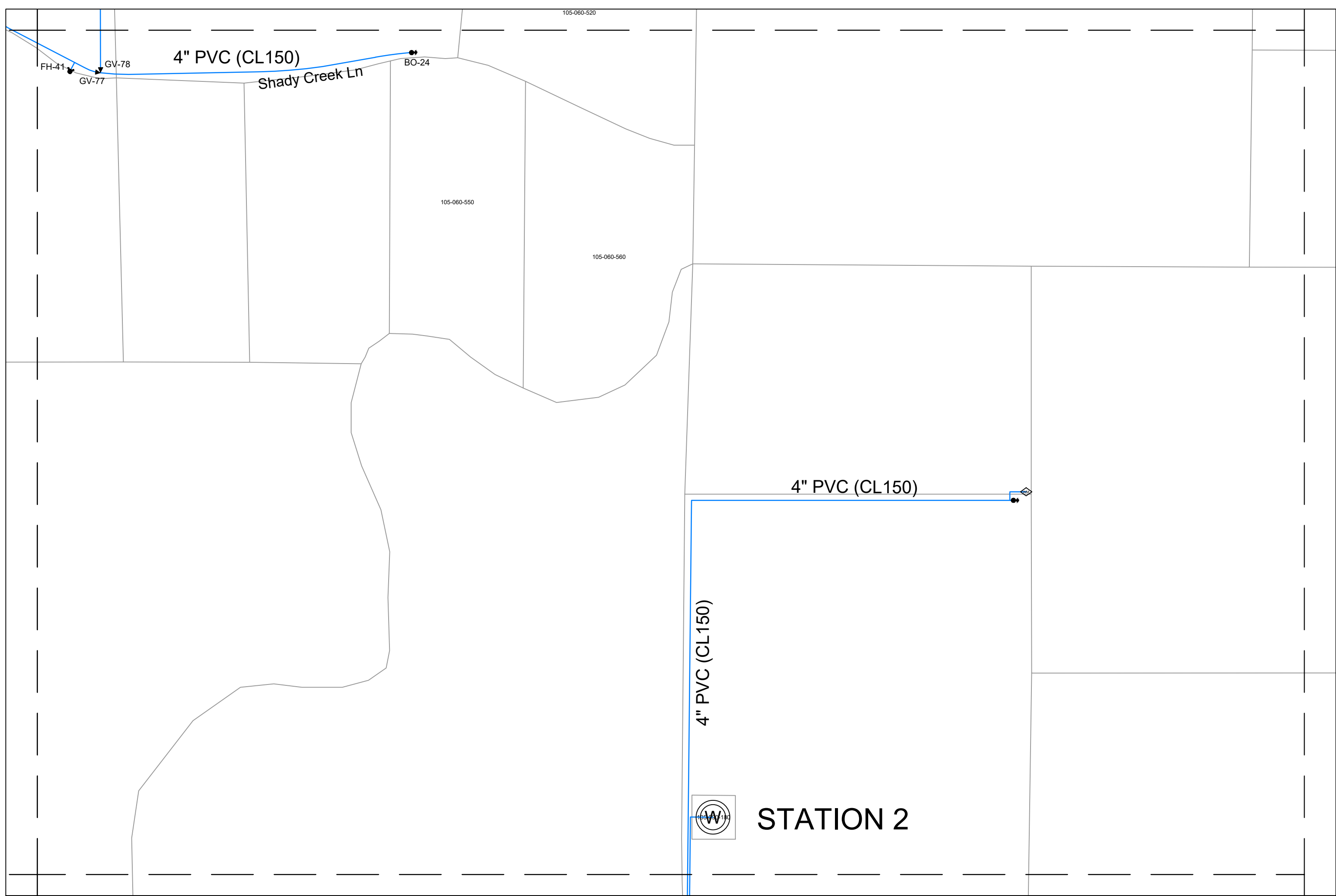


RURAL NORTH VACAVILLE WATER DISTRICT
WATER INFRASTRUCTURE



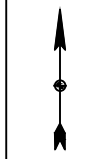
D5	D6
E5	E6
F5	F6

E6

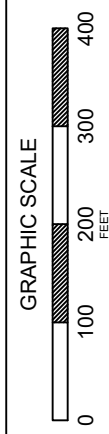




DATE PRINTED:
April 11, 2023


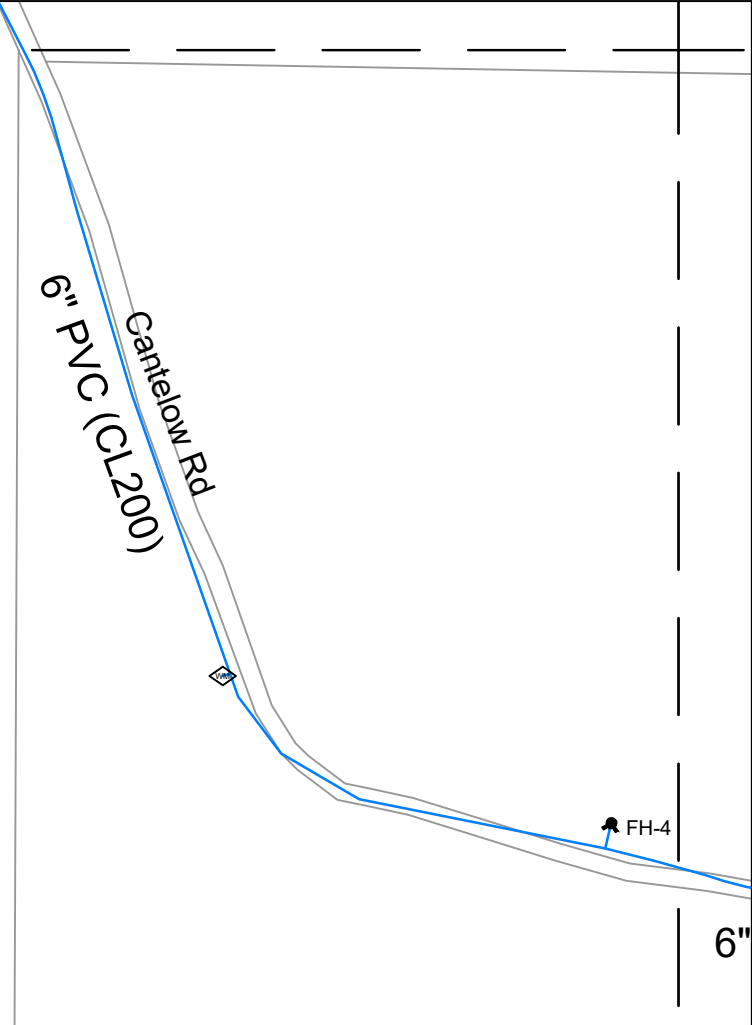


RURAL NORTH VACAVILLE WATER DISTRICT
WATER INFRASTRUCTURE



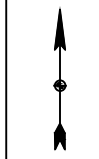
E1	E2
F1	F2
G1	G2

F1






DATE PRINTED:
April 11, 2023

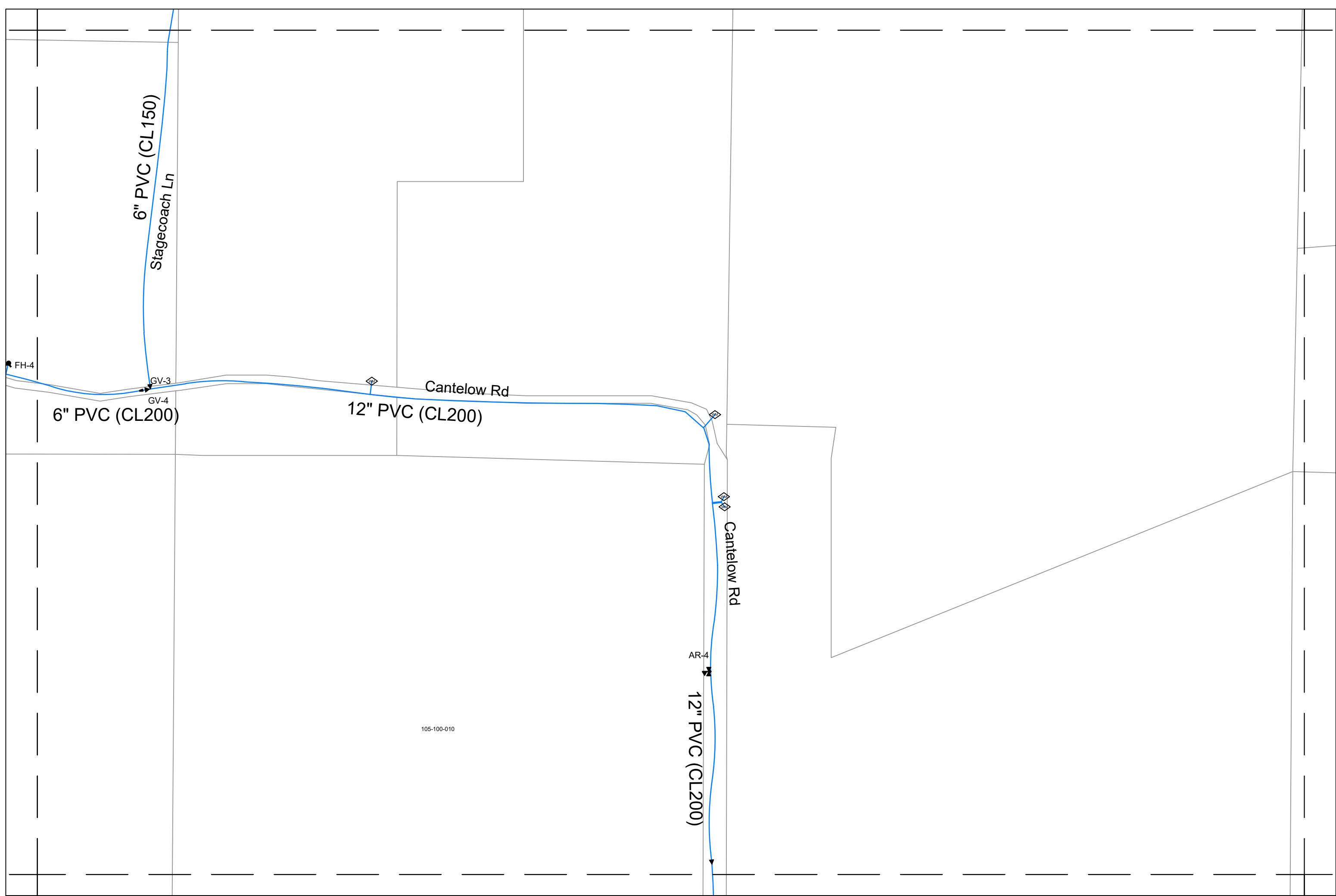


RURAL NORTH VACAVILLE WATER DISTRICT
WATER INFRASTRUCTURE



E1	E2	E3
F1	F2	F3
G1	G2	G3

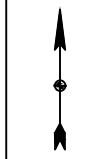
F2




RURAL NORTH VACAVILLE WATER DISTRICT ASSUMES NO LIABILITY FOR ERRORS OR OMISSIONS FOR UTILITY INFORMATION SHOWN ON THESE MAPS. ALL INFORMATION SHOULD BE FIELD VERIFIED.



DATE PRINTED:
April 11, 2023

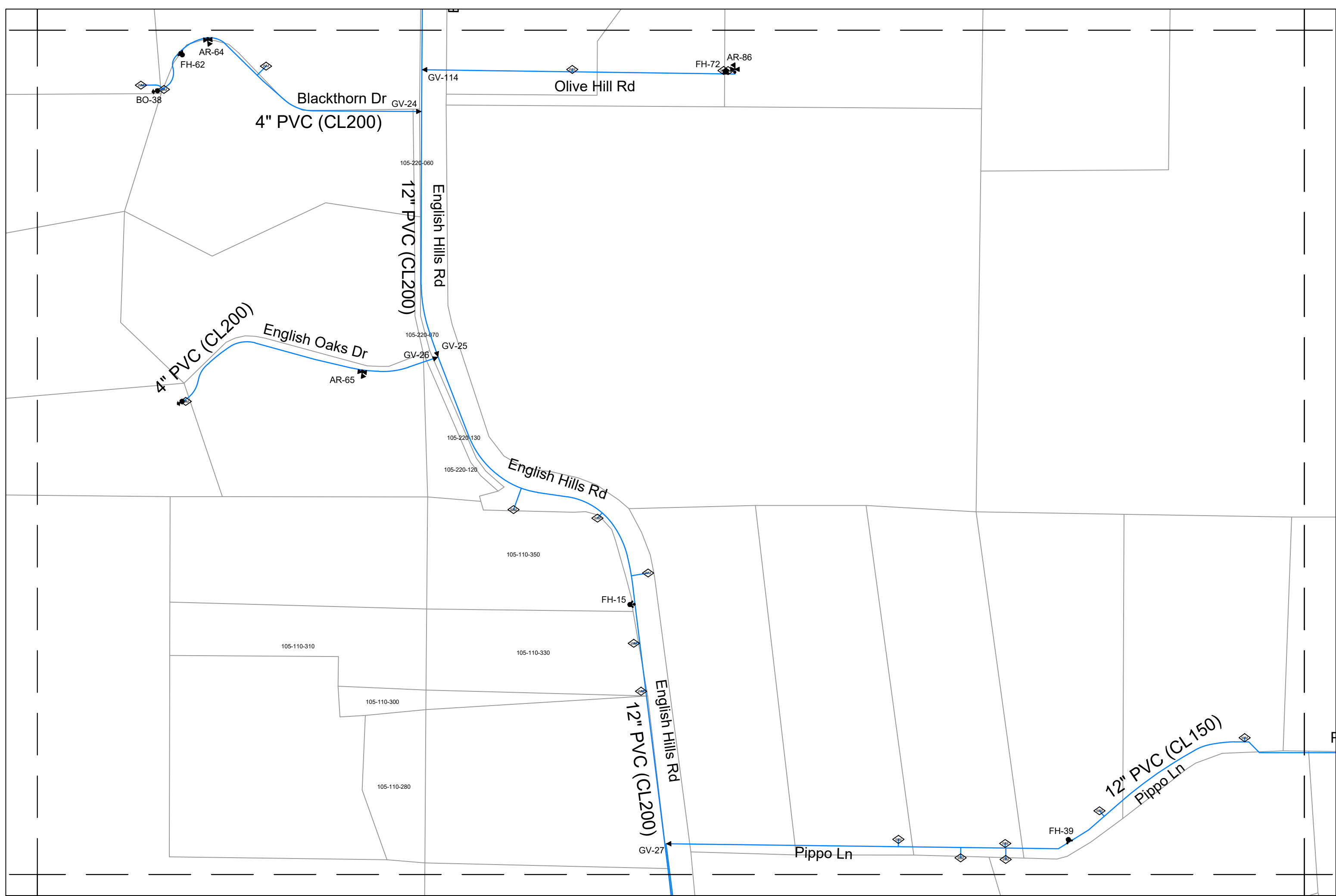


RURAL NORTH VACAVILLE WATER DISTRICT
WATER INFRASTRUCTURE



E3	E4	E5
G3	F4	F5
G4	G5	

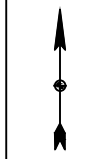
F4




RURAL NORTH VACAVILLE WATER DISTRICT ASSUMES NO LIABILITY FOR ERRORS OR OMISSIONS FOR UTILITY INFORMATION SHOWN ON THESE MAPS. ALL INFORMATION SHOULD BE FIELD VERIFIED.



DATE PRINTED:
April 11, 2023

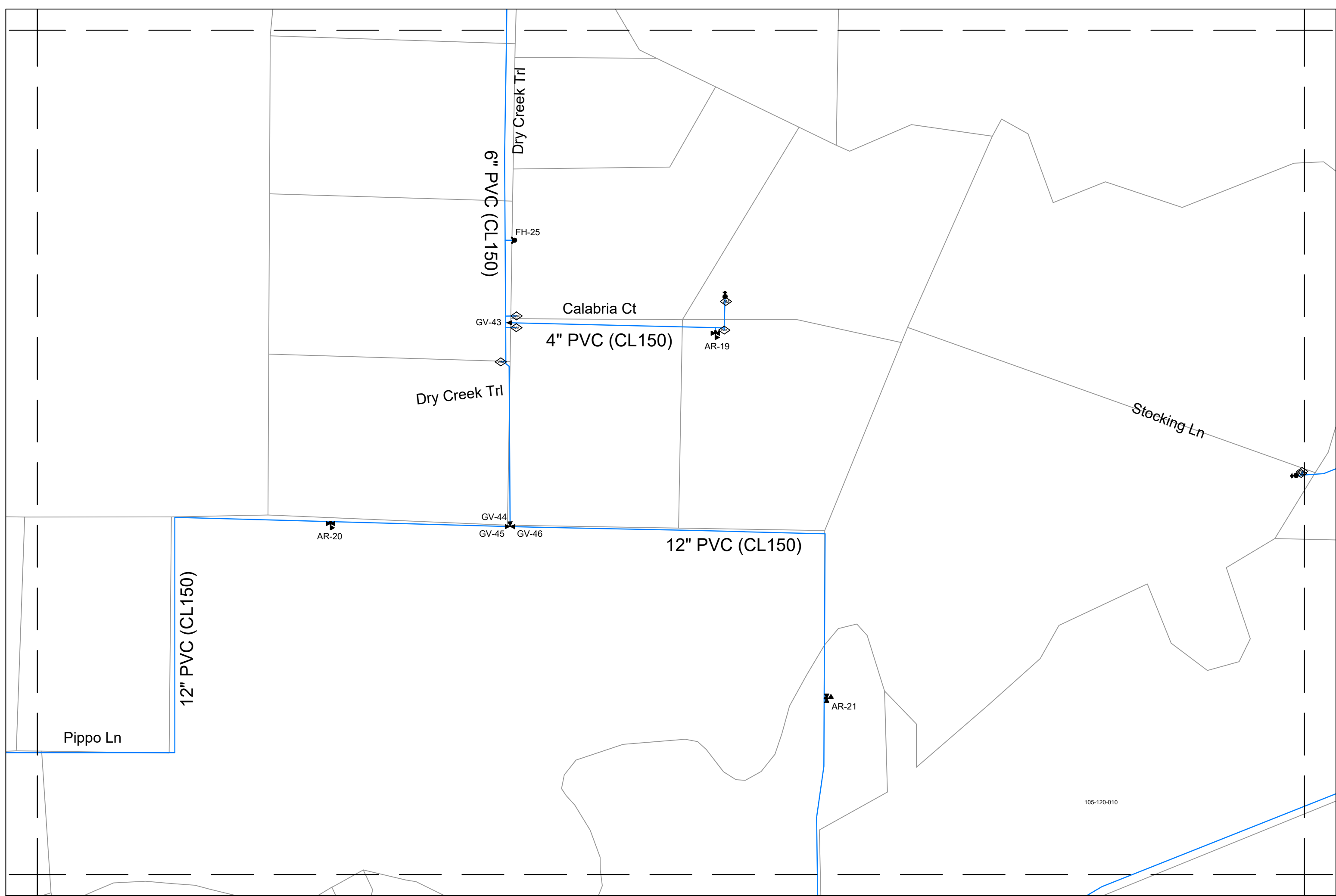


RURAL NORTH VACAVILLE WATER DISTRICT
WATER INFRASTRUCTURE



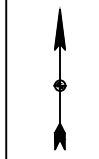
E4	E5	E6
F4	F5	F6
G4	G5	G6

F5






DATE PRINTED:
April 11, 2023

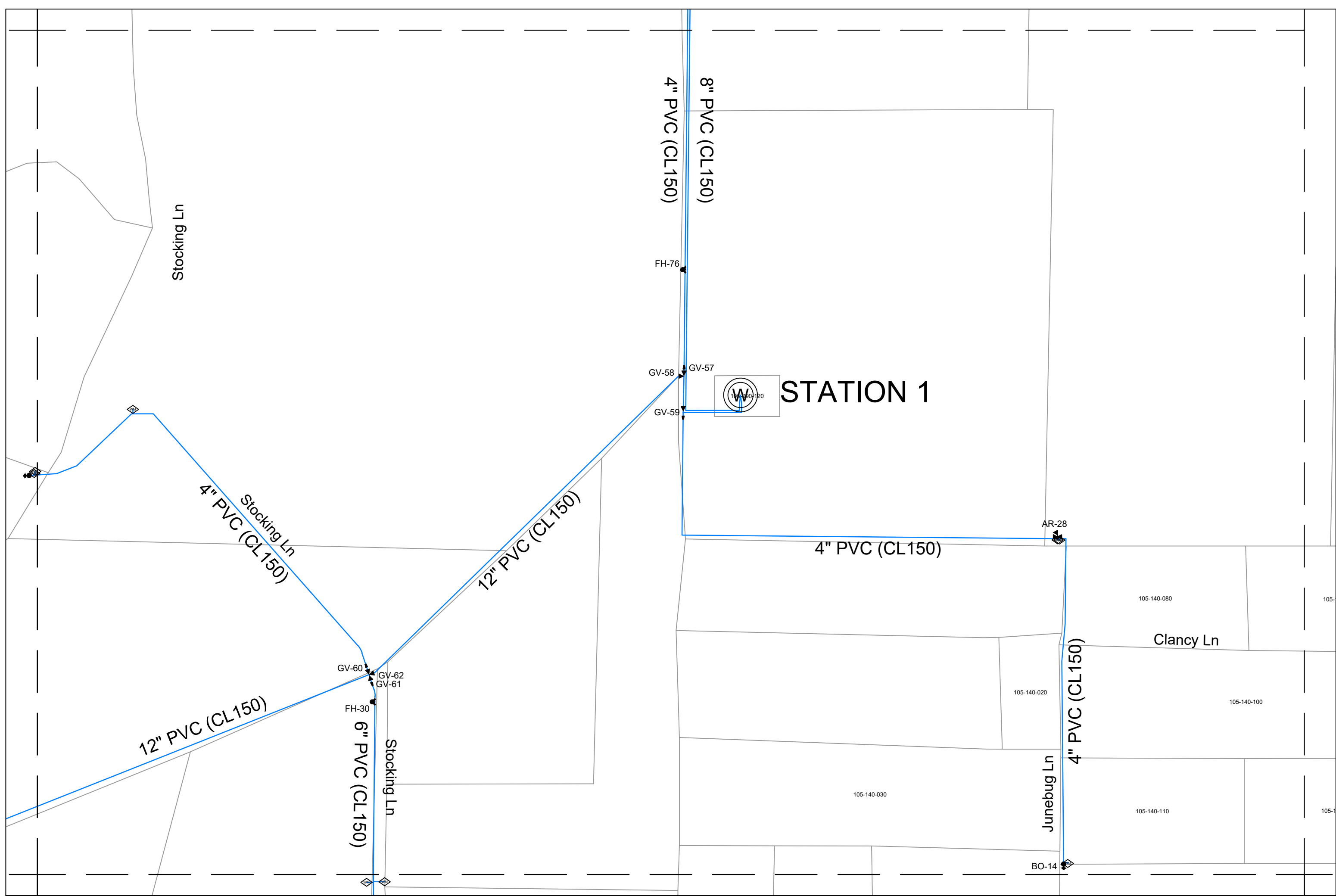


RURAL NORTH VACAVILLE WATER DISTRICT
WATER INFRASTRUCTURE



E5	E6	
F5	F6	
G5	G6	G7

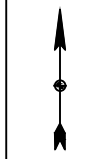
F6




RURAL NORTH VACAVILLE WATER DISTRICT ASSUMES NO LIABILITY FOR ERRORS OR OMISSIONS FOR UTILITY INFORMATION SHOWN ON THESE MAPS. ALL INFORMATION SHOULD BE FIELD VERIFIED.



DATE PRINTED:
April 11, 2023

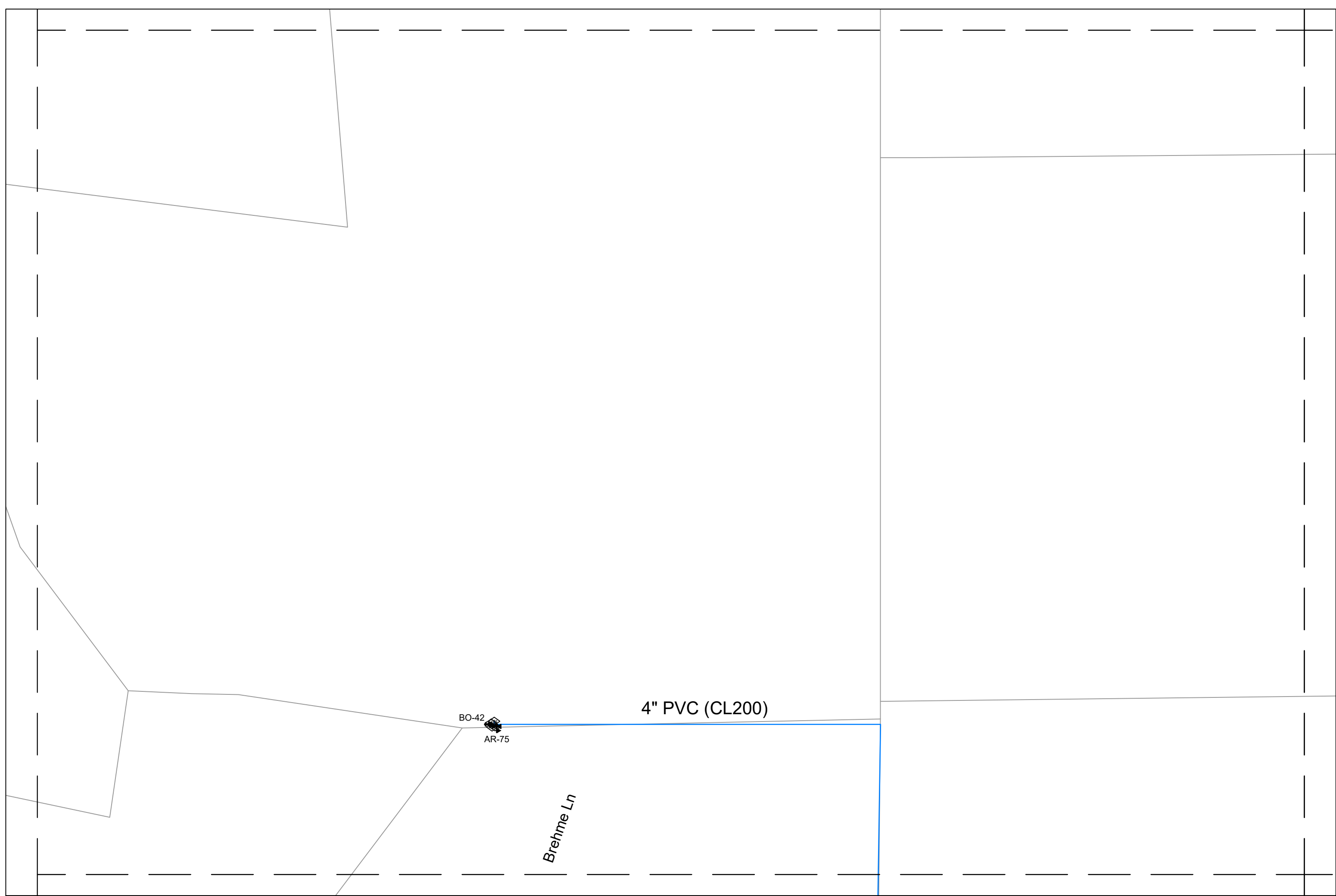


RURAL NORTH VACAVILLE WATER DISTRICT
WATER INFRASTRUCTURE



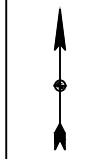
F1	F2
G1	G2
H1	H2

G1






DATE PRINTED:
April 11, 2023

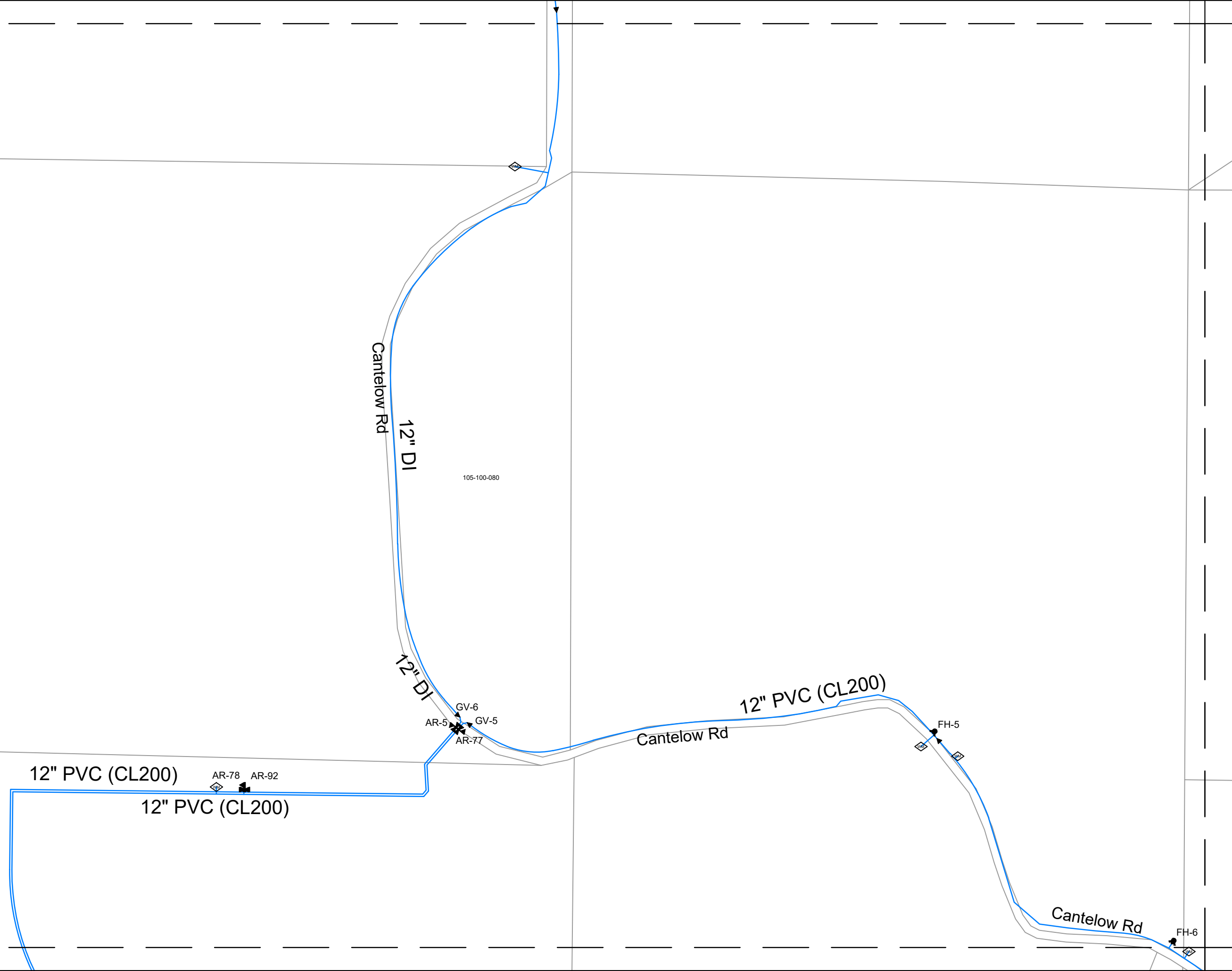


RURAL NORTH VACAVILLE WATER DISTRICT
WATER INFRASTRUCTURE



F1	F2	
G1	G2	G3
H1	H2	H3

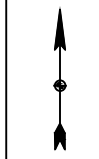
G2




RURAL NORTH VACAVILLE WATER DISTRICT ASSUMES NO LIABILITY FOR ERRORS OR OMISSIONS FOR UTILITY INFORMATION SHOWN ON THESE MAPS. ALL INFORMATION SHOULD BE FIELD VERIFIED.



DATE PRINTED:
April 11, 2023

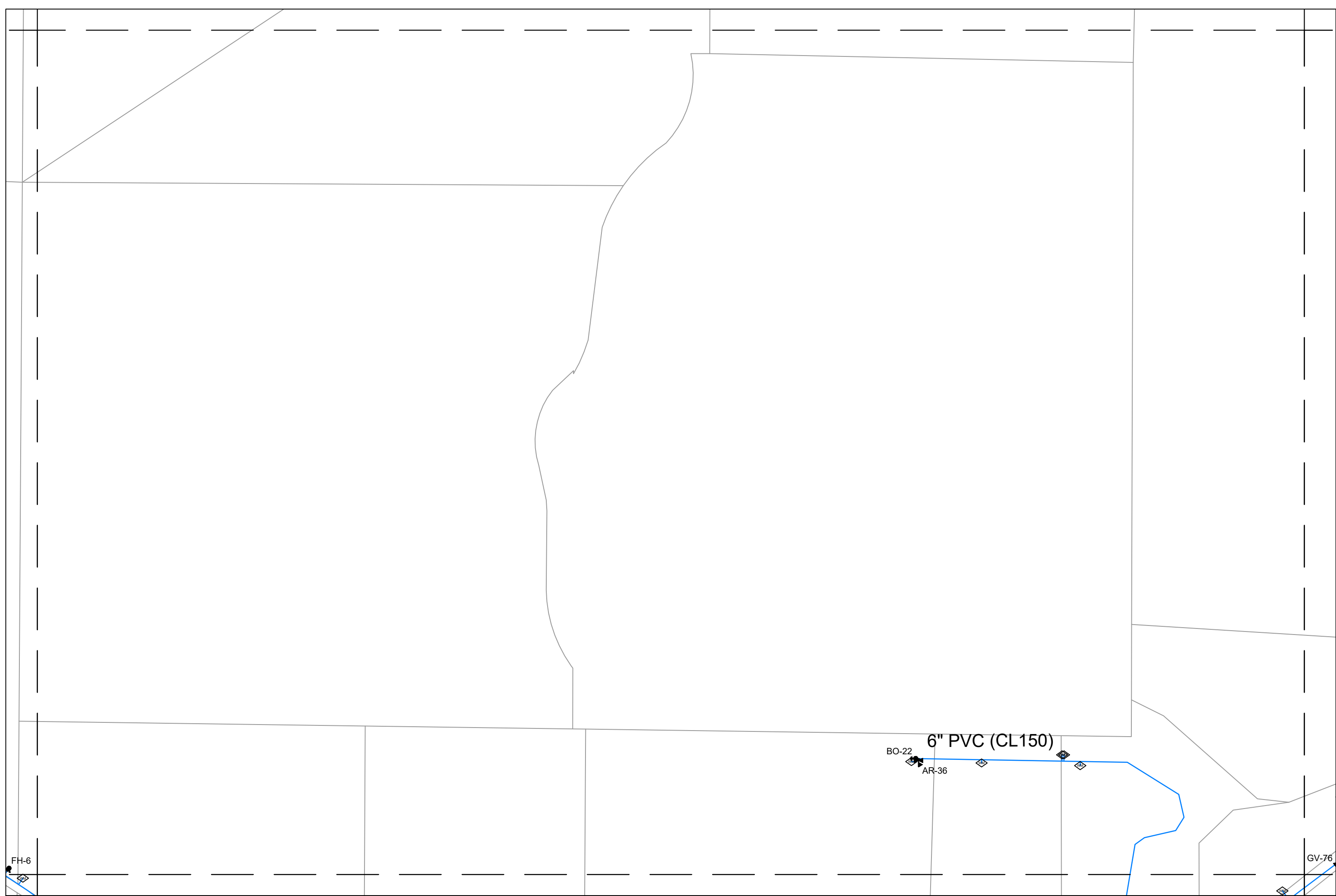


RURAL NORTH VACAVILLE WATER DISTRICT
WATER INFRASTRUCTURE



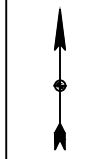
F2		F4
G2	G3	G4
H2	H3	H4

G3






DATE PRINTED:
April 11, 2023

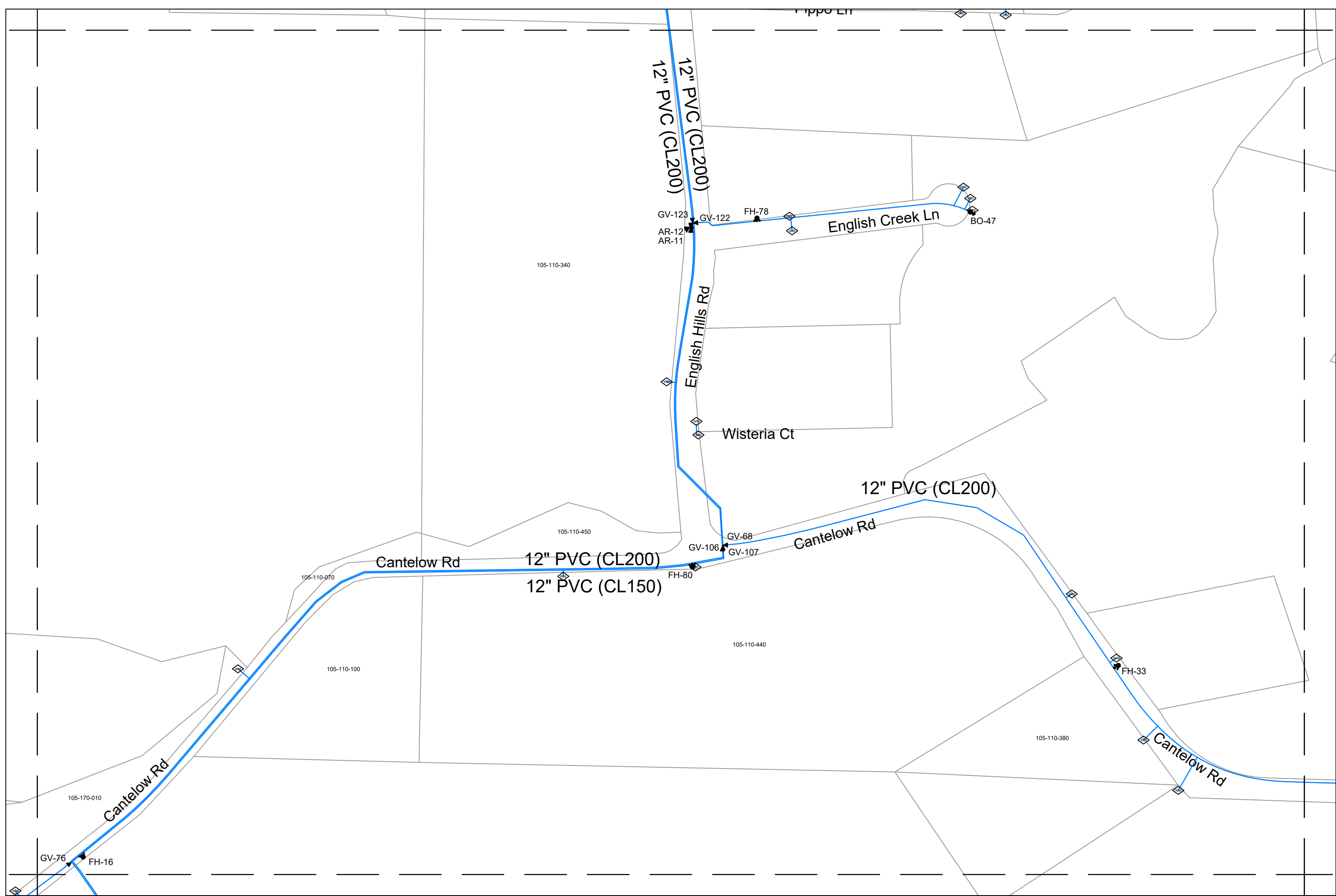


RURAL NORTH VACAVILLE WATER DISTRICT
WATER INFRASTRUCTURE



	F4	F5
G3	G4	G5
H3	H4	H5

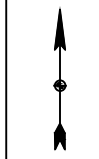
G4




RURAL NORTH VACAVILLE WATER DISTRICT ASSUMES NO LIABILITY FOR ERRORS OR OMISSIONS FOR UTILITY INFORMATION SHOWN ON THESE MAPS. ALL INFORMATION SHOULD BE FIELD VERIFIED.



DATE PRINTED:
April 11, 2023

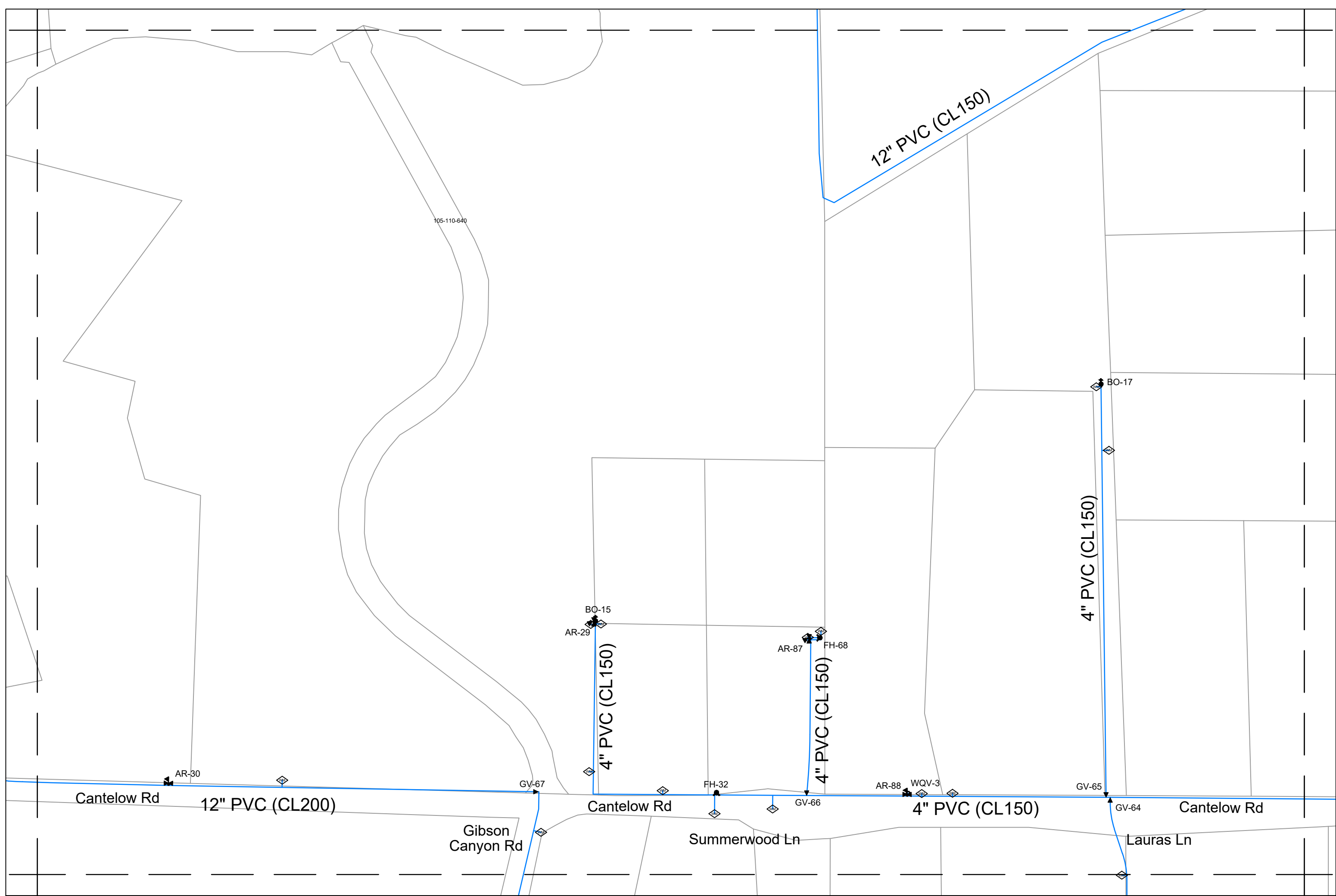


RURAL NORTH VACAVILLE WATER DISTRICT
WATER INFRASTRUCTURE



F4	F5	F6
G4	G5	G6
H4	H5	H6

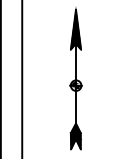
G5



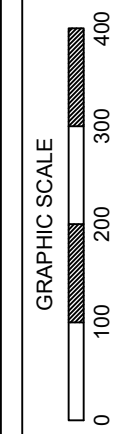
RURAL NORTH VACAVILLE WATER DISTRICT ASSUMES NO LIABILITY FOR ERRORS OR OMISSIONS FOR UTILITY INFORMATION SHOWN ON THESE MAPS. ALL INFORMATION SHOULD BE FIELD VERIFIED.



DATE PRINTED:
April 11, 2023

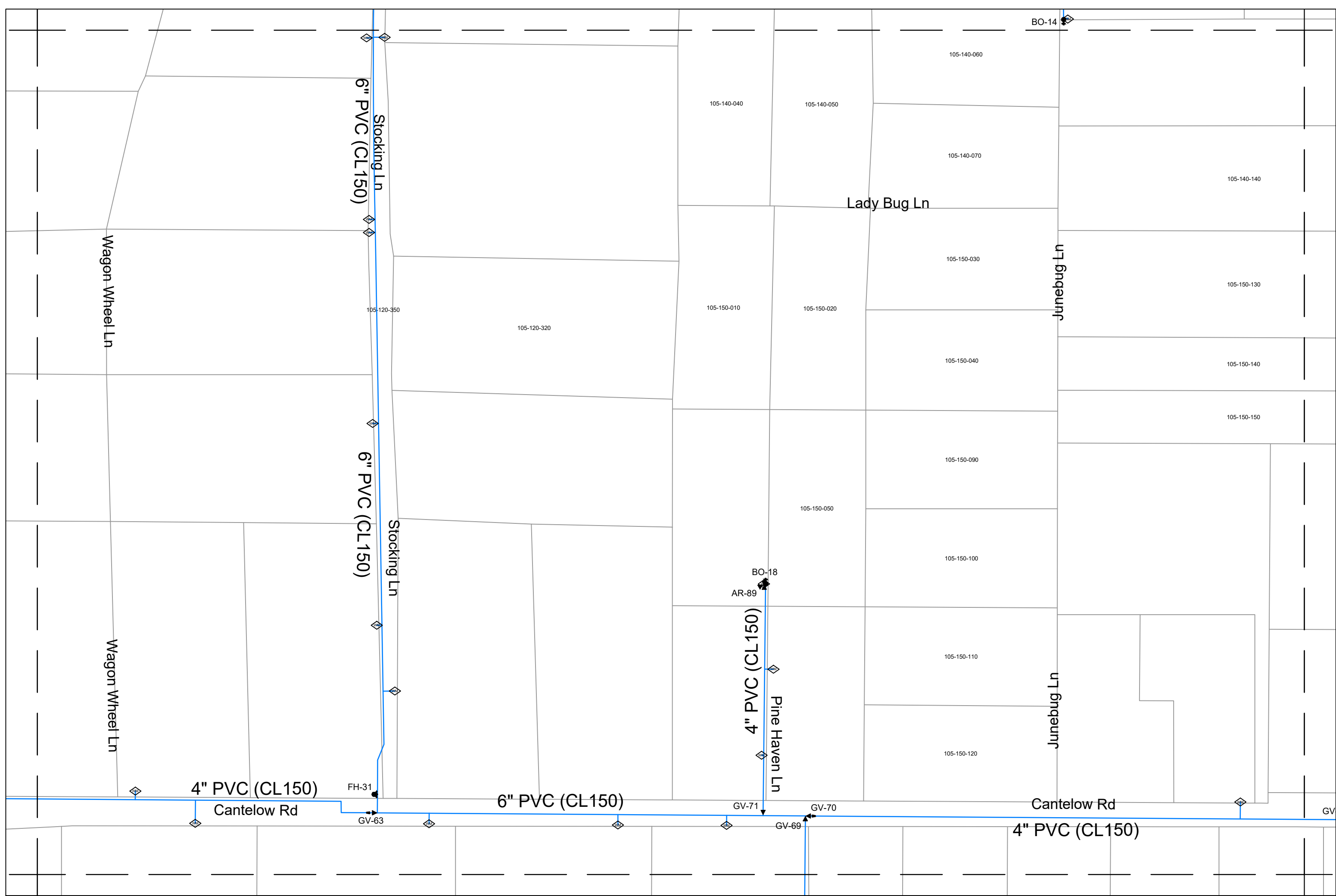


RURAL NORTH VACAVILLE WATER DISTRICT
WATER INFRASTRUCTURE



F5	F6	
G5	G6	G7
H5	H6	

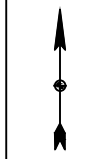
G6




RURAL NORTH VACAVILLE WATER DISTRICT ASSUMES NO LIABILITY FOR ERRORS OR OMISSIONS FOR UTILITY INFORMATION SHOWN ON THESE MAPS. ALL INFORMATION SHOULD BE FIELD VERIFIED.



DATE PRINTED:
April 11, 2023



RURAL NORTH VACAVILLE WATER DISTRICT
WATER INFRASTRUCTURE



F6	
G6	G7
H6	

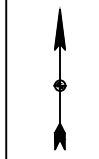
G7




RURAL NORTH VACAVILLE WATER DISTRICT ASSUMES NO LIABILITY FOR ERRORS OR OMISSIONS FOR UTILITY INFORMATION SHOWN ON THESE MAPS. ALL INFORMATION SHOULD BE FIELD VERIFIED.



DATE PRINTED:
April 11, 2023

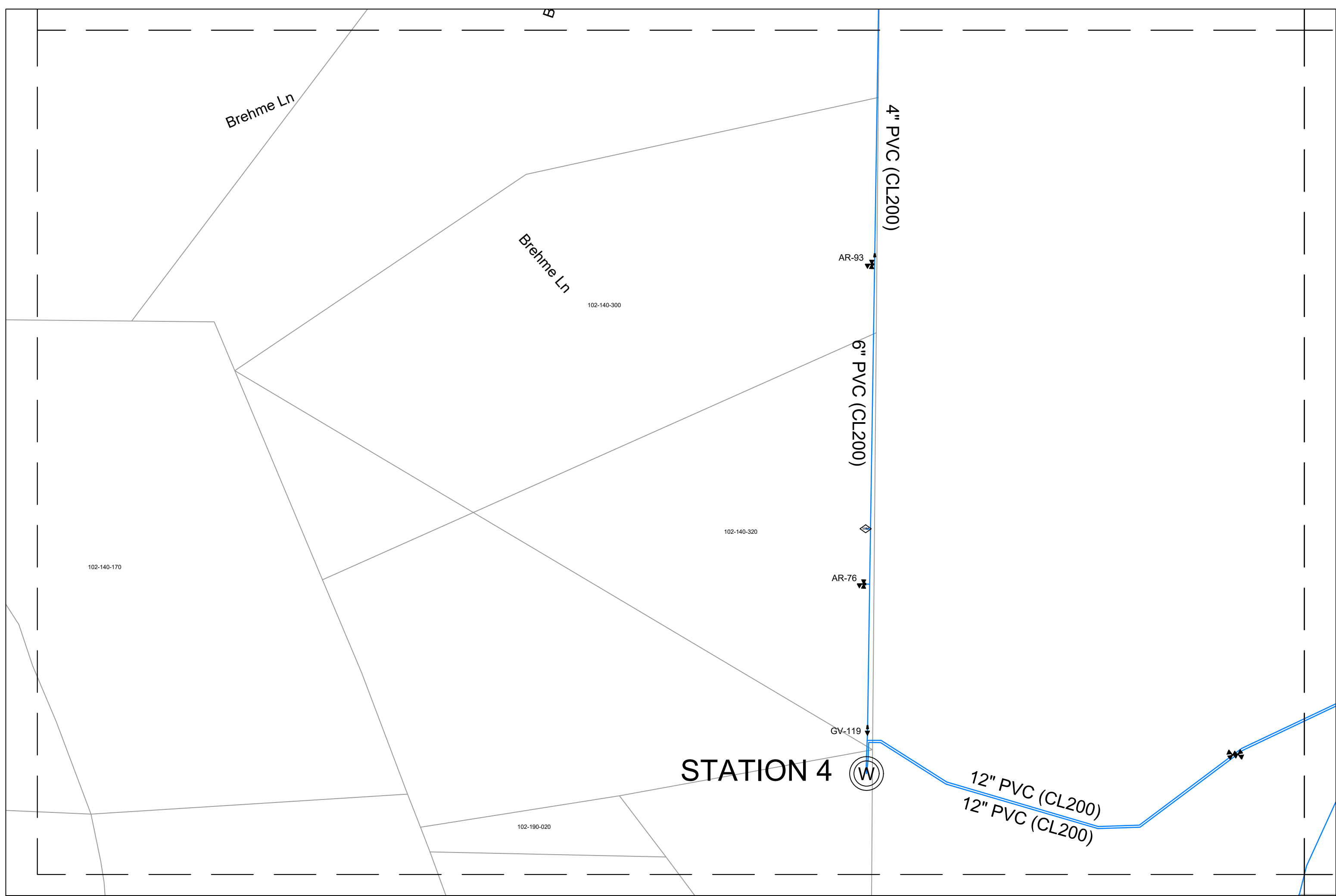


RURAL NORTH VACAVILLE WATER DISTRICT
WATER INFRASTRUCTURE



G1	G2
H1	H2
I1	I2

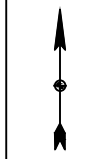
H1




RURAL NORTH VACAVILLE WATER DISTRICT ASSUMES NO LIABILITY FOR ERRORS OR OMISSIONS FOR UTILITY INFORMATION SHOWN ON THESE MAPS. ALL INFORMATION SHOULD BE FIELD VERIFIED.



DATE PRINTED:
April 11, 2023



RURAL NORTH VACAVILLE WATER DISTRICT
WATER INFRASTRUCTURE



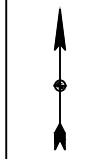
G1	G2	G3
H1	H2	H3
I2		I3

H2






DATE PRINTED:
April 11, 2023

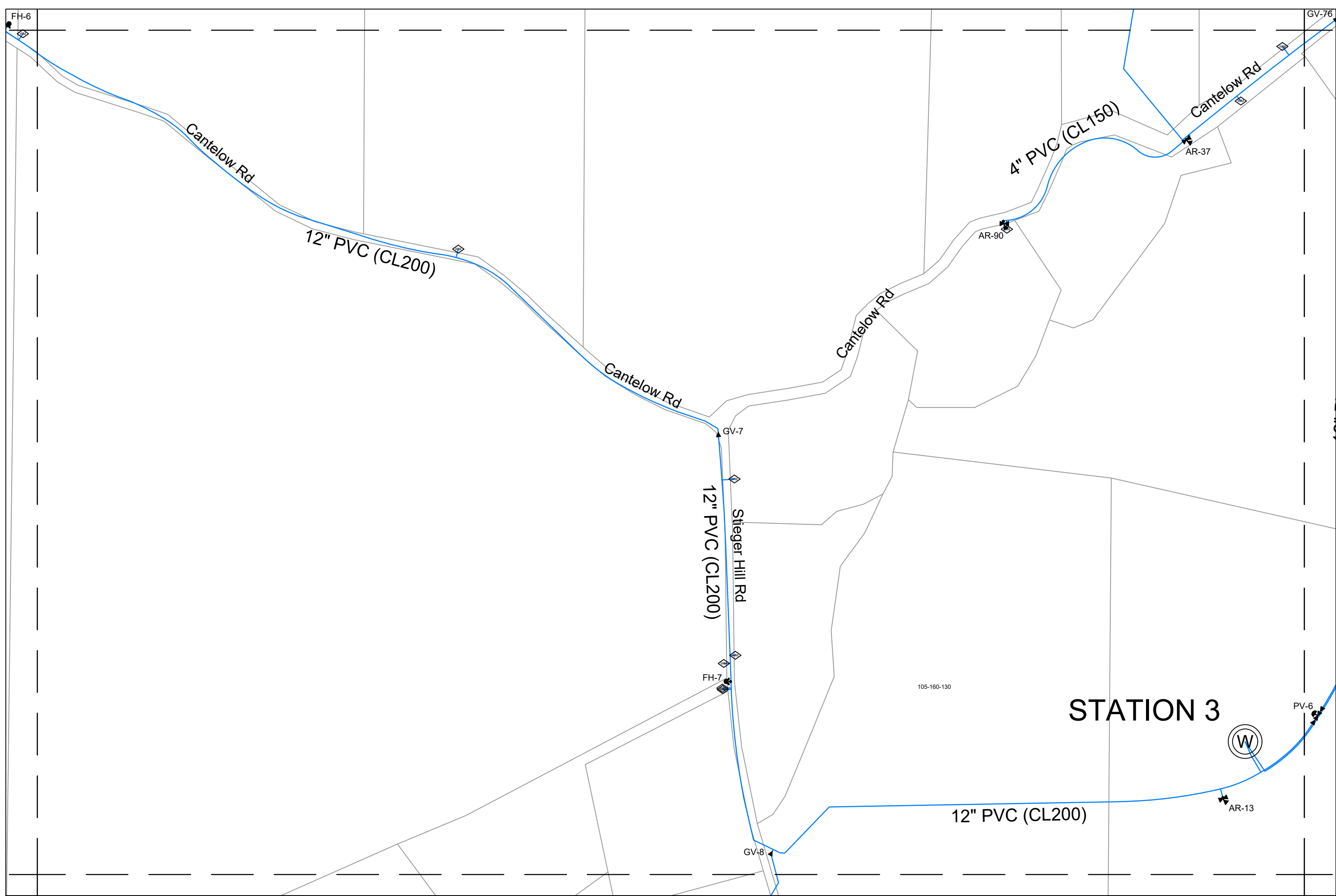


RURAL NORTH VACAVILLE WATER DISTRICT
WATER INFRASTRUCTURE



G2	G3	G4
H2	H3	H4
I2	I3	I4

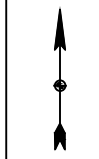
H3




RURAL NORTH VACAVILLE WATER DISTRICT ASSUMES NO LIABILITY FOR ERRORS OR OMISSIONS FOR UTILITY INFORMATION SHOWN ON THESE MAPS. ALL INFORMATION SHOULD BE FIELD VERIFIED.



DATE PRINTED:
April 11, 2023




RURAL NORTH VACAVILLE WATER DISTRICT
WATER INFRASTRUCTURE



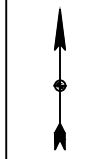
G3	G4	G5
H3	H4	H5
I3	I4	I5

H4






DATE PRINTED:
April 11, 2023

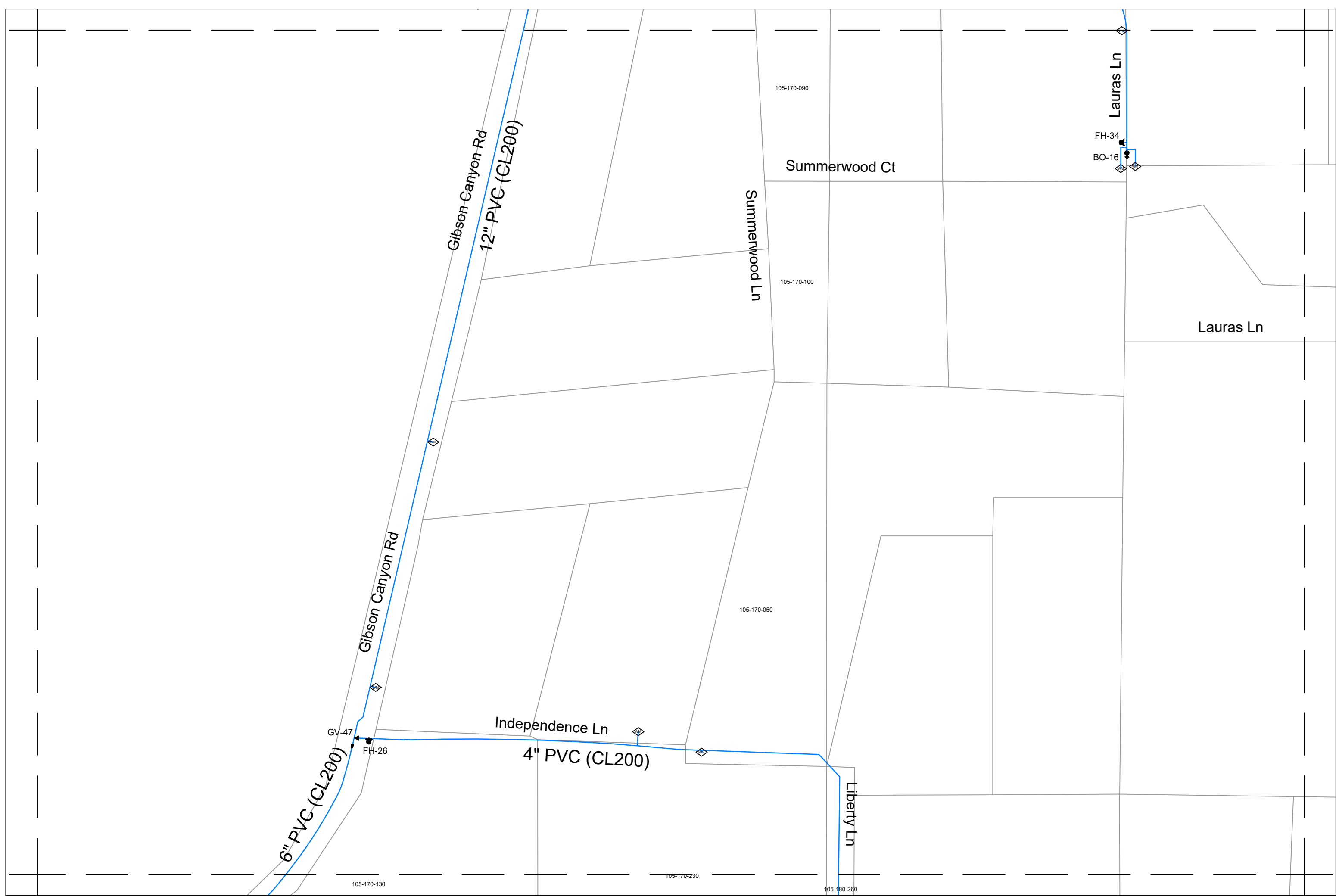


RURAL NORTH VACAVILLE WATER DISTRICT
WATER INFRASTRUCTURE



G4	G5	G6
H4	H5	H6
I4	I5	I6

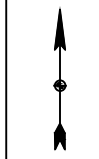
H5




RURAL NORTH VACAVILLE WATER DISTRICT ASSUMES NO LIABILITY FOR ERRORS OR OMISSIONS FOR UTILITY INFORMATION SHOWN ON THESE MAPS. ALL INFORMATION SHOULD BE FIELD VERIFIED.



DATE PRINTED:
April 11, 2023

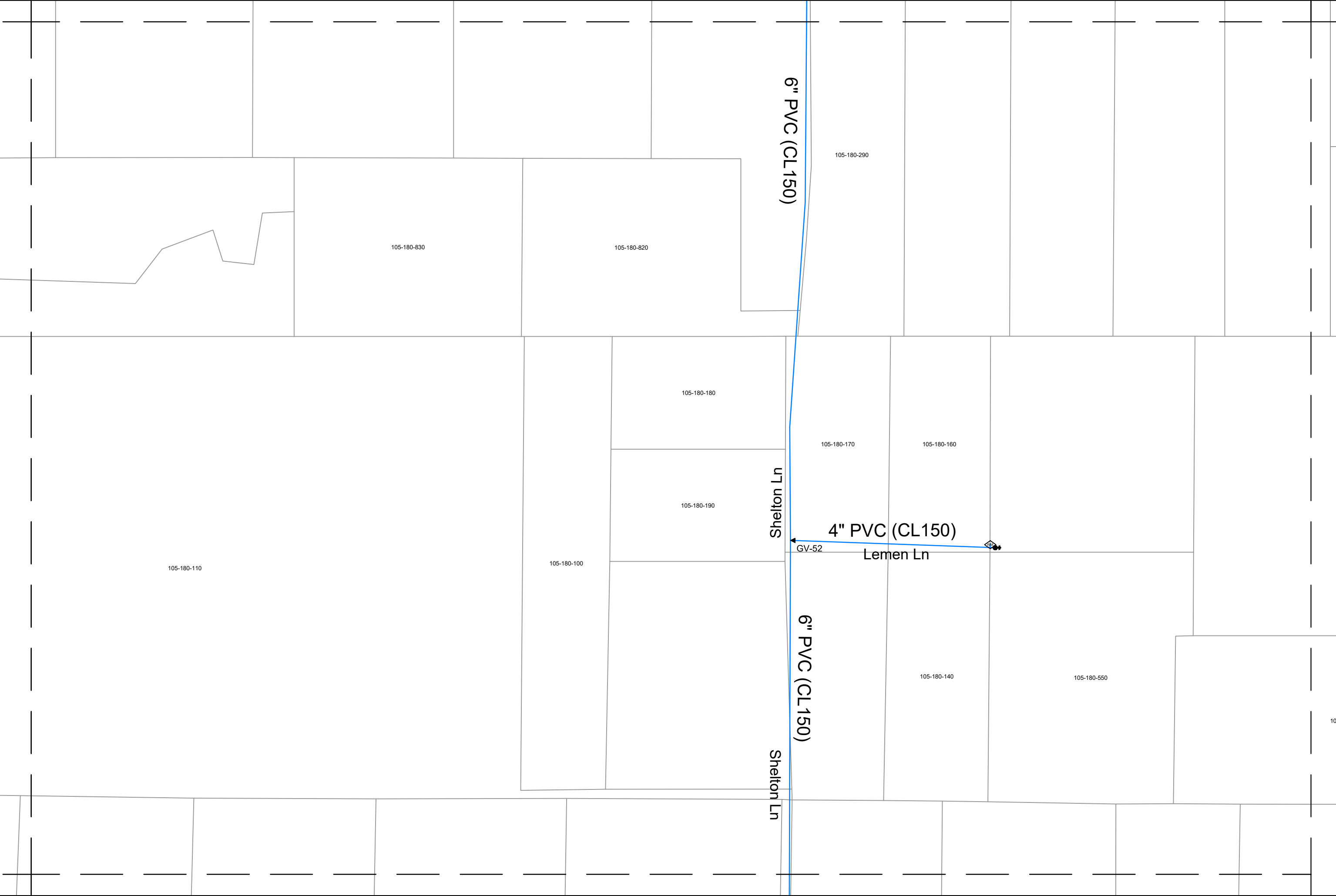


RURAL NORTH VACAVILLE WATER DISTRICT
WATER INFRASTRUCTURE



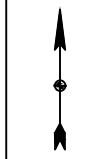
G5	G6	G7
H5	H6	
I5	I6	

H6






DATE PRINTED:
April 11, 2023

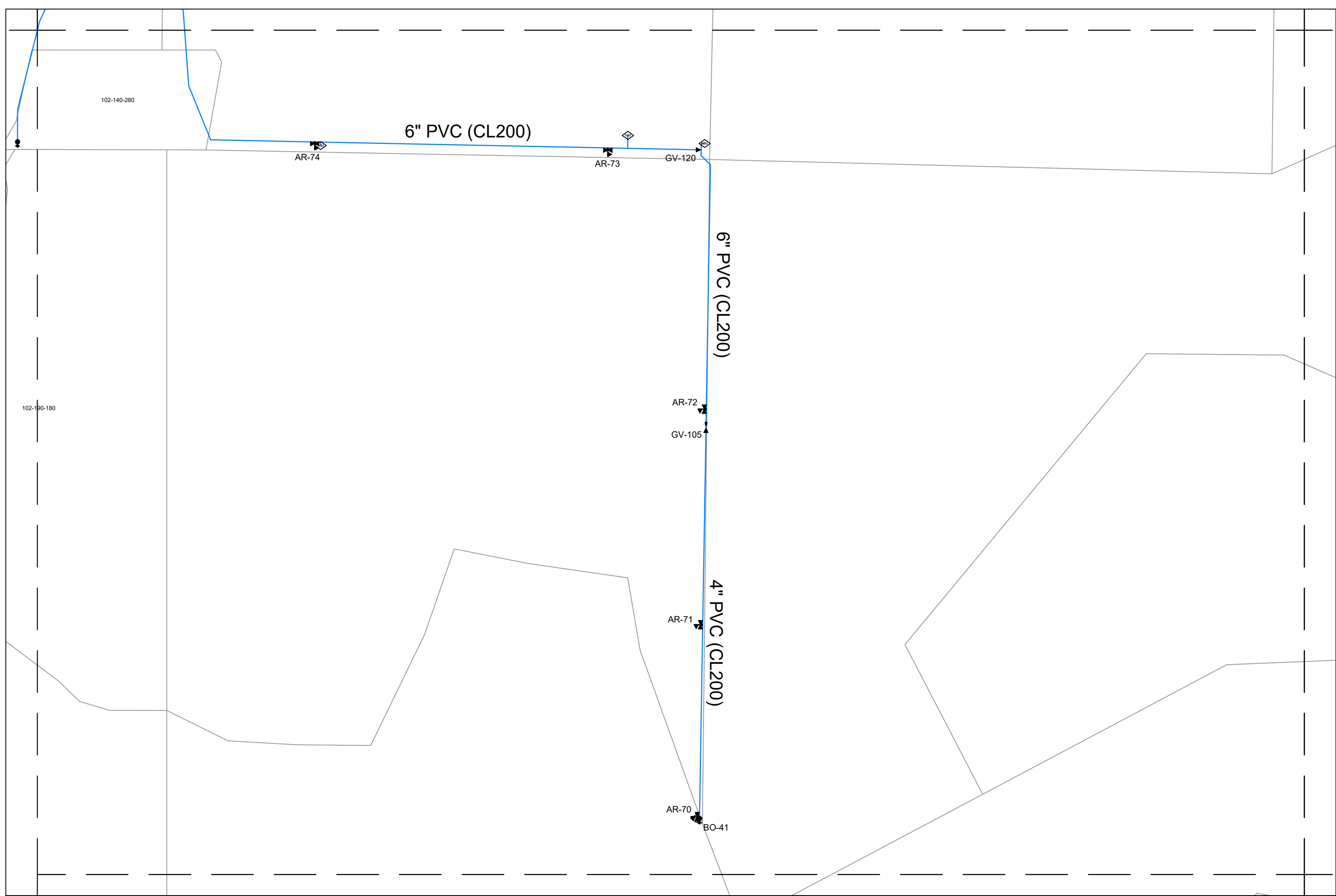


RURAL NORTH VACAVILLE WATER DISTRICT
WATER INFRASTRUCTURE



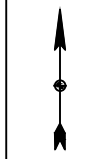
H1	H2	H3
I2	I3	
J2	J3	

I2






DATE PRINTED:
April 11, 2023

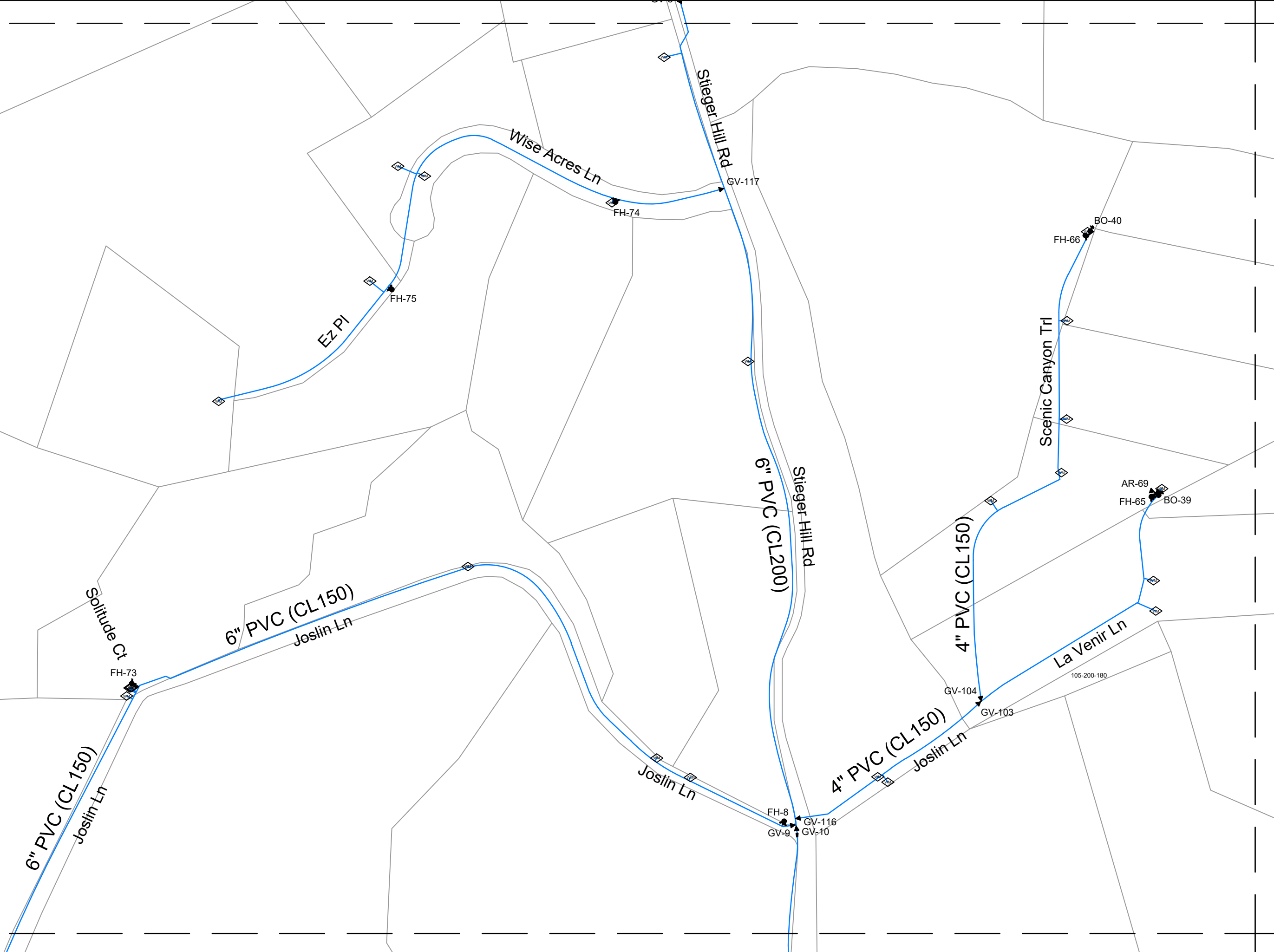


RURAL NORTH VACAVILLE WATER DISTRICT
WATER INFRASTRUCTURE



H2	H3	H4
I2	I3	I4
J2	J3	J4

13




RURAL NORTH VACAVILLE WATER DISTRICT ASSUMES NO LIABILITY FOR ERRORS OR OMISSIONS FOR UTILITY INFORMATION SHOWN ON THESE MAPS. ALL INFORMATION SHOULD BE FIELD VERIFIED.



DATE PRINTED:
April 11, 2023

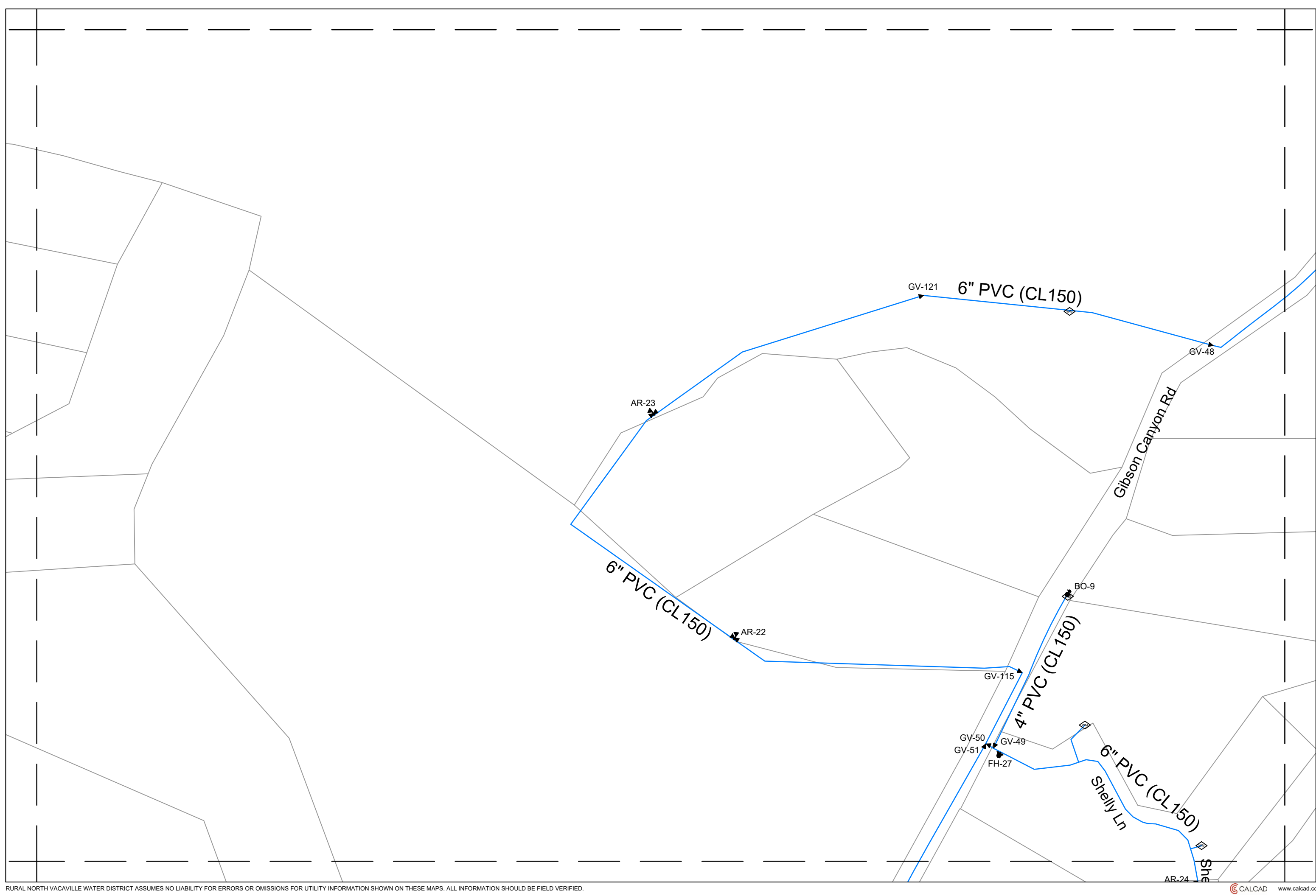


RURAL NORTH VACAVILLE WATER DISTRICT
WATER INFRASTRUCTURE



H3	H4	H5
I3	I4	I5
J3	J4	

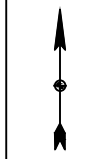
14




RURAL NORTH VACAVILLE WATER DISTRICT ASSUMES NO LIABILITY FOR ERRORS OR OMISSIONS FOR UTILITY INFORMATION SHOWN ON THESE MAPS. ALL INFORMATION SHOULD BE FIELD VERIFIED.



DATE PRINTED:
April 11, 2023

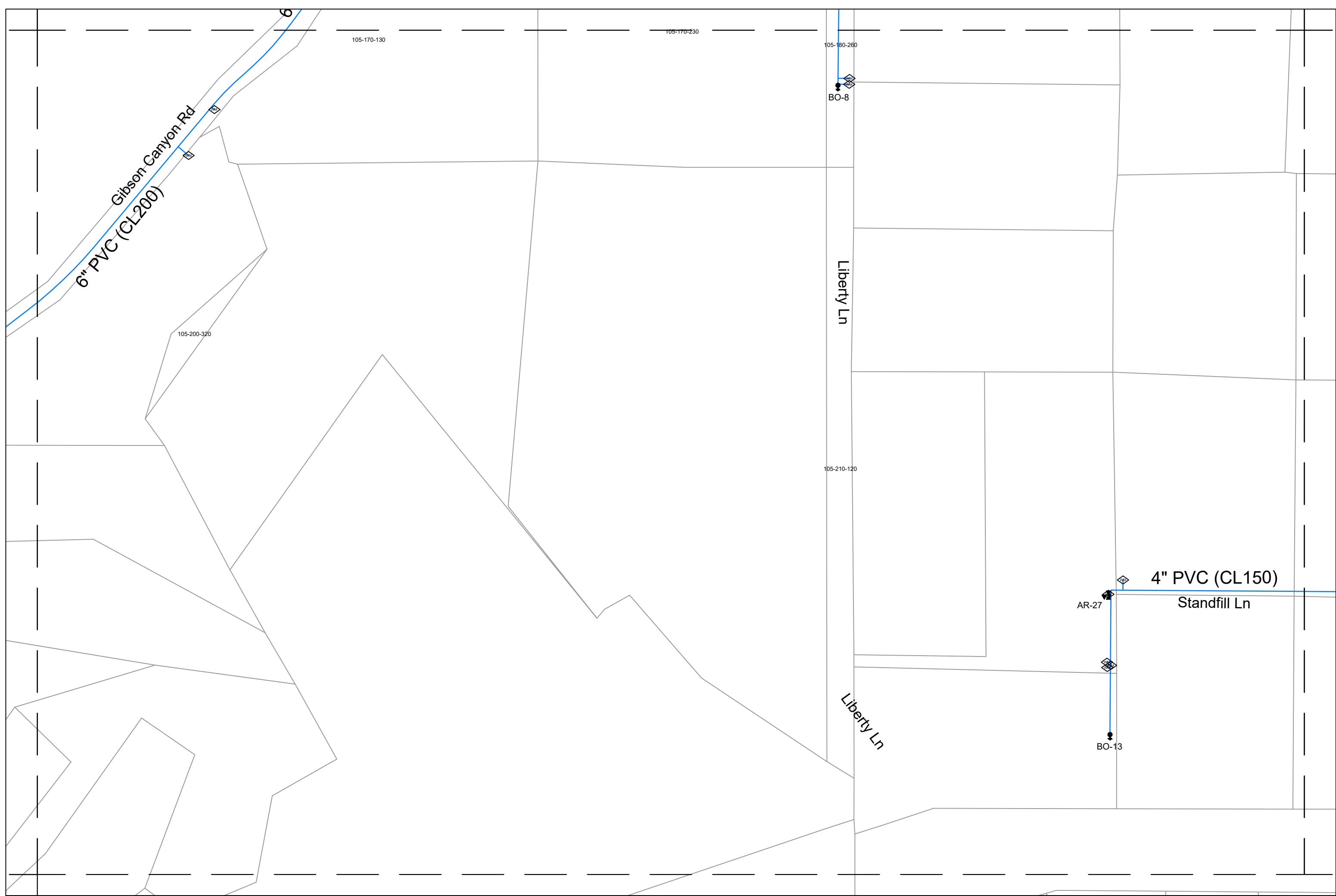


RURAL NORTH VACAVILLE WATER DISTRICT
WATER INFRASTRUCTURE



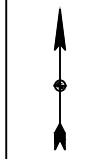
H4	H5	H6
I4	I5	I6
J4		

15






DATE PRINTED:
April 11, 2023

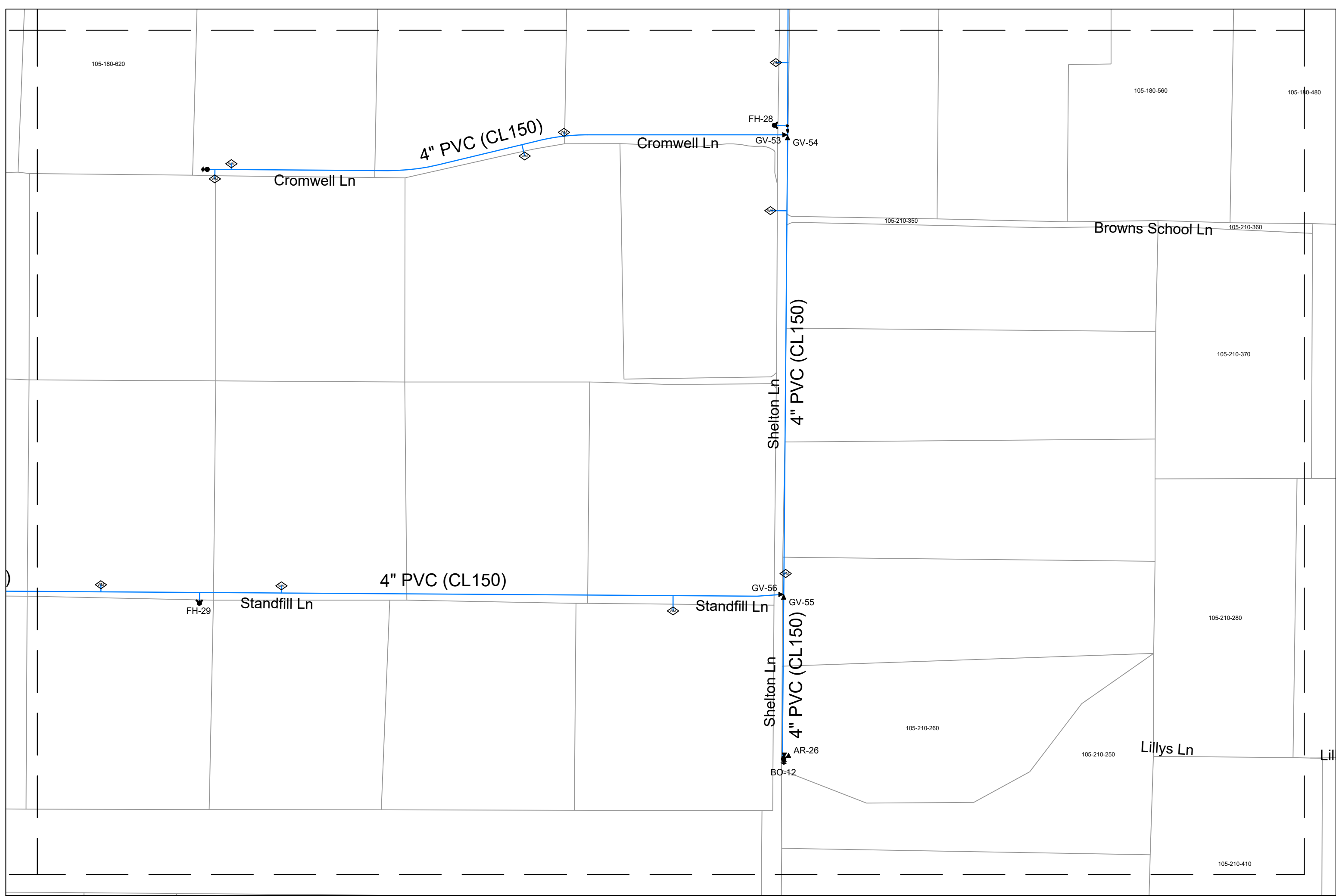


RURAL NORTH VACAVILLE WATER DISTRICT
WATER INFRASTRUCTURE



H5	H6
I5	I6
L2	

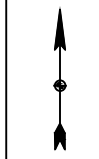
16




RURAL NORTH VACAVILLE WATER DISTRICT ASSUMES NO LIABILITY FOR ERRORS OR OMISSIONS FOR UTILITY INFORMATION SHOWN ON THESE MAPS. ALL INFORMATION SHOULD BE FIELD VERIFIED.



DATE PRINTED:
April 11, 2023




RURAL NORTH VACAVILLE WATER DISTRICT
WATER INFRASTRUCTURE



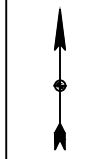
J2	J3
K2	J3

J2






DATE PRINTED:
April 11, 2023

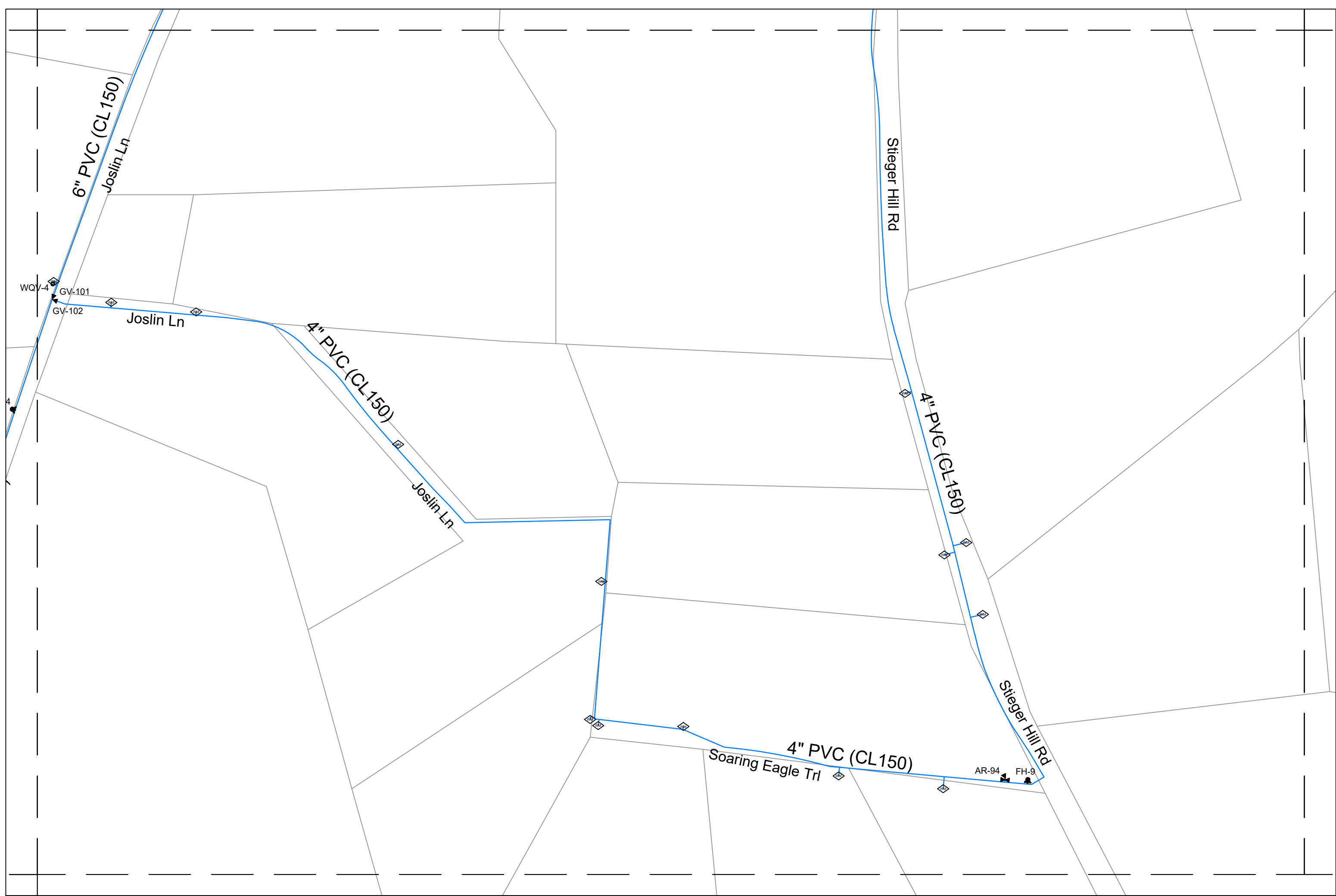


RURAL NORTH VACAVILLE WATER DISTRICT
WATER INFRASTRUCTURE



I2	I3	I4
J2	J3	J4
K2		

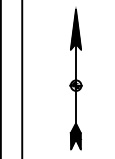
J3



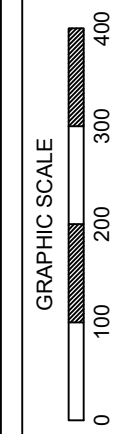
RURAL NORTH VACAVILLE WATER DISTRICT ASSUMES NO LIABILITY FOR ERRORS OR OMISSIONS FOR UTILITY INFORMATION SHOWN ON THESE MAPS. ALL INFORMATION SHOULD BE FIELD VERIFIED.



DATE PRINTED:
April 11, 2023

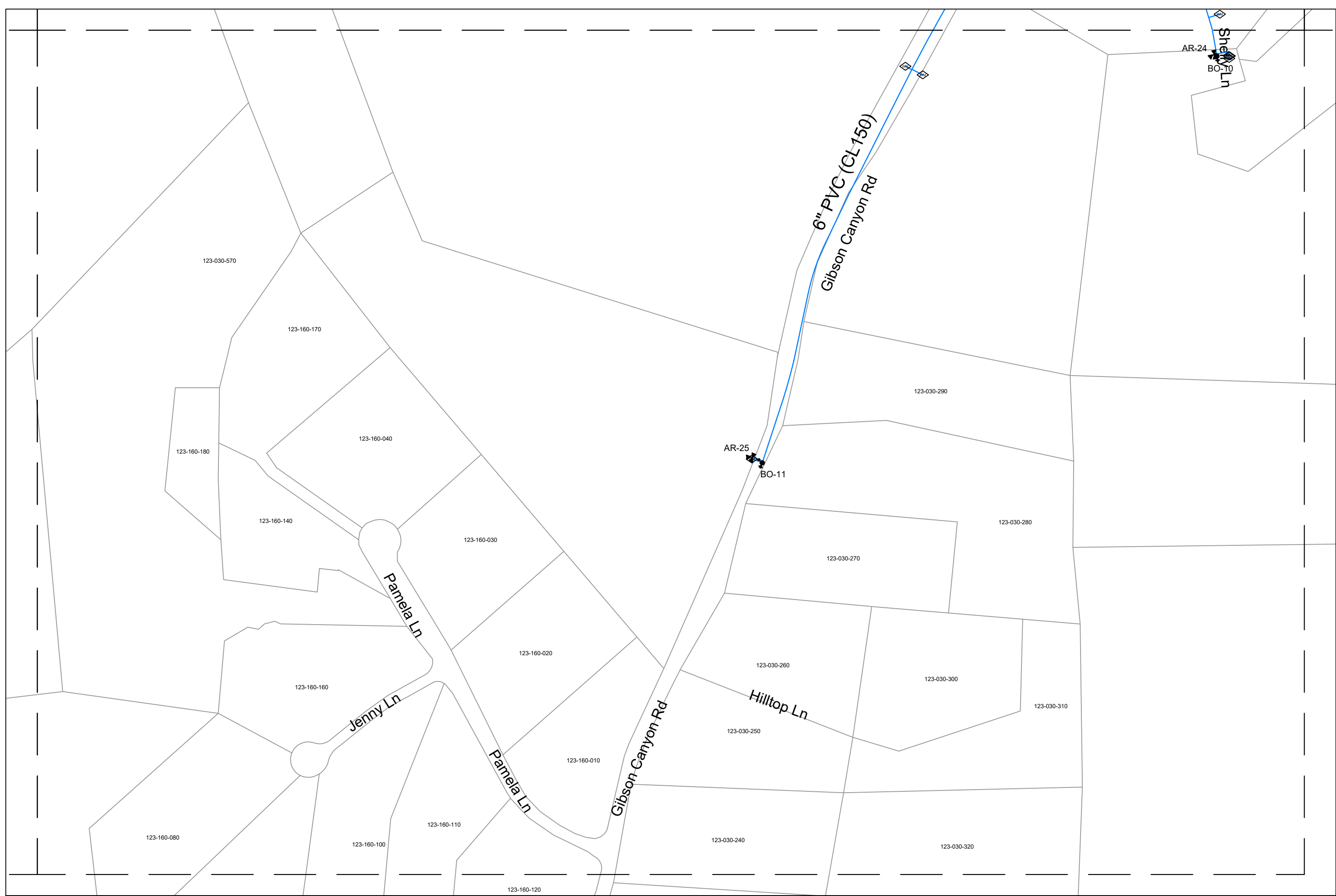


RURAL NORTH VACAVILLE WATER DISTRICT
WATER INFRASTRUCTURE



I3	I4	I5
J3	J4	J5

J4




RURAL NORTH VACAVILLE WATER DISTRICT ASSUMES NO LIABILITY FOR ERRORS OR OMISSIONS FOR UTILITY INFORMATION SHOWN ON THESE MAPS. ALL INFORMATION SHOULD BE FIELD VERIFIED.



DATE PRINTED:
April 11, 2023

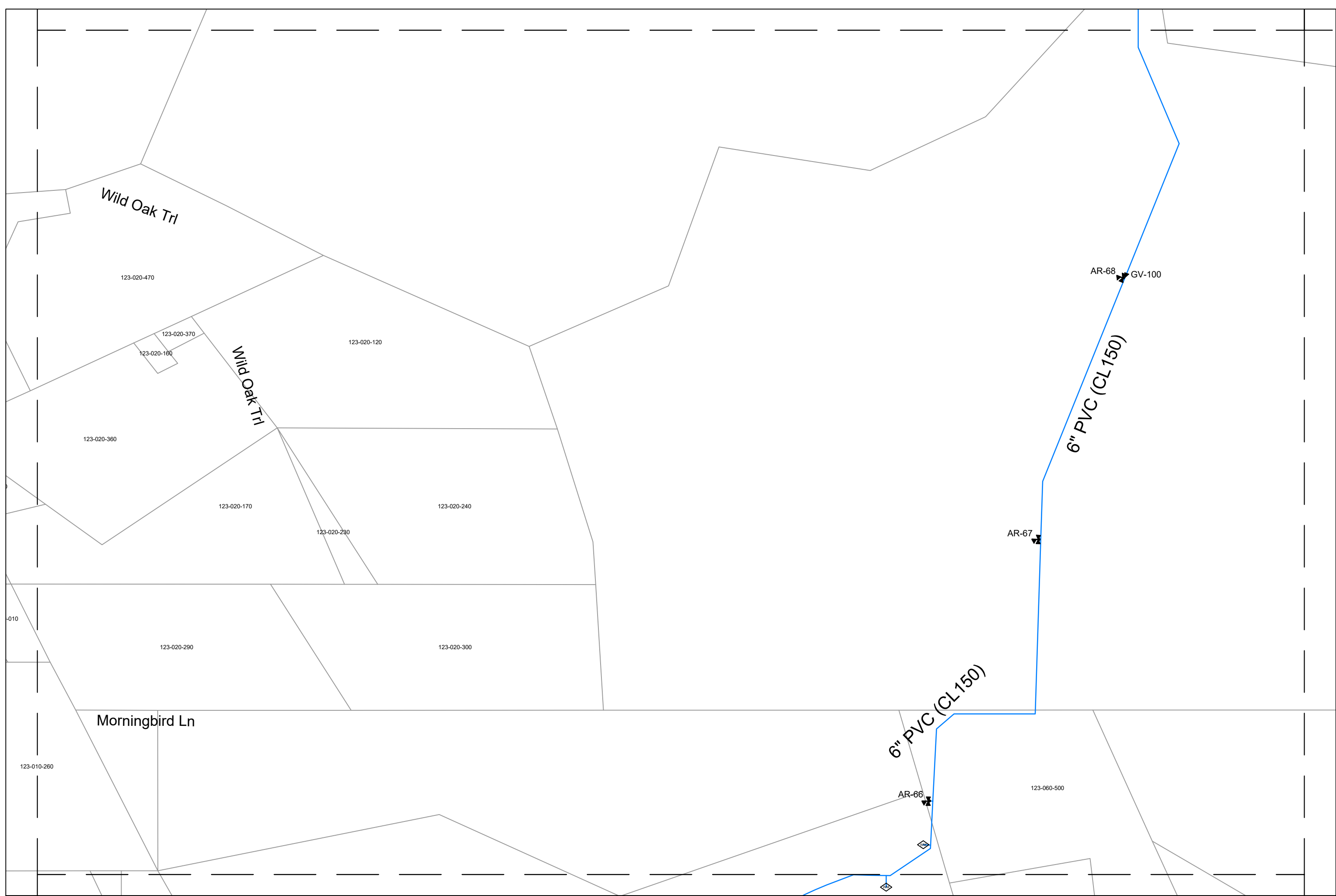


RURAL NORTH VACAVILLE WATER DISTRICT
WATER INFRASTRUCTURE



J2 J3
K2
L2

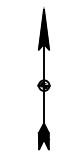
K2




RURAL NORTH VACAVILLE WATER DISTRICT ASSUMES NO LIABILITY FOR ERRORS OR OMISSIONS FOR UTILITY INFORMATION SHOWN ON THESE MAPS. ALL INFORMATION SHOULD BE FIELD VERIFIED.



DATE PRINTED:
April 11, 2023

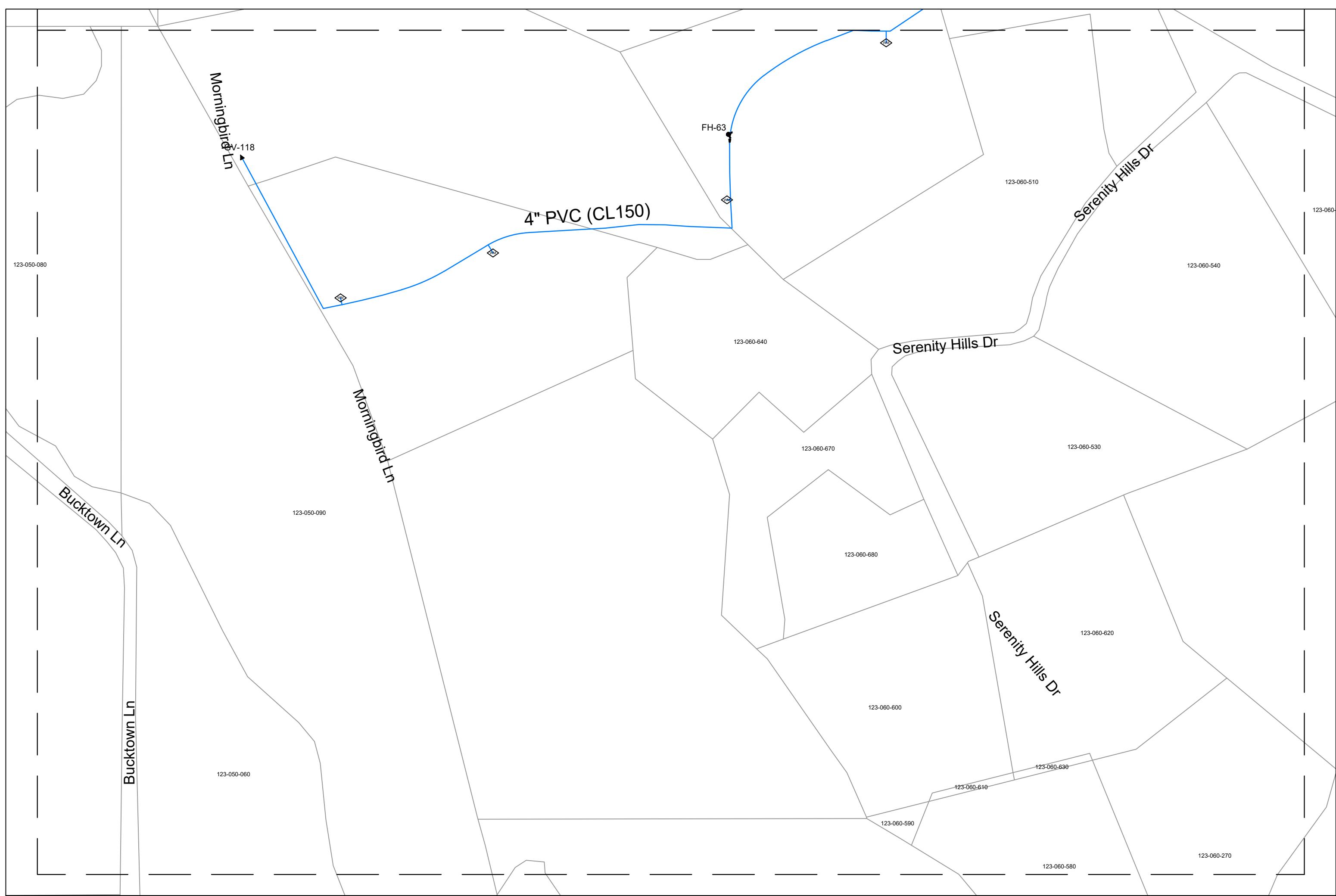


RURAL NORTH VACAVILLE WATER DISTRICT
WATER INFRASTRUCTURE



K2 J4
L2

L2



RURAL NORTH VACAVILLE WATER DISTRICT ASSUMES NO LIABILITY FOR ERRORS OR OMISSIONS FOR UTILITY INFORMATION SHOWN ON THESE MAPS. ALL INFORMATION SHOULD BE FIELD VERIFIED.